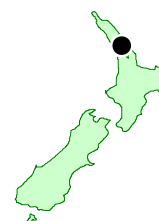


Component	Code	Name	Population	Grade
Health District		North, West, Central and South Auckland		
Public Health Service Provider		Auckland Healthcare		
Office		Auckland		
COMMUNITY:	AHU002	Ahuroa School	40	
		Local Authority: Rodney District Council		
		Water Authority: School BOT		
ZONE:	AHU002SC	Ahuroa School	40	u
Plant:	TP01513	Ahuroa School		u
Source:	G01006	» Ahuroa School Bore		
COMMUNITY:	AKA003	Aka Aka Primary School	55	
		Local Authority: Franklin District Council		
		Water Authority: School BOT		
ZONE:	AKA003SC	Aka Aka Primary School	55	u
Plant:	TP01444	Aka Aka School UV Plant		u
Source:	G01232	» Aka Aka School Bore		
COMMUNITY:	ALB002	Albany Outdoor Education Trust	50	
		Local Authority: North Shore City Council		
		Water Authority: Albany Outdoor Education		
ZONE:	ALB002AO	Albany Outdoor Education Trust	50	u
Plant:	TP00840	Albany Outdoor Education Trust		u
Source:	G00518	» Albany Outdoor Ed. Trust Bore		
COMMUNITY:	ALB005	Albany, Killashandra Resthome	22	
		Local Authority: Rodney District Council		
		Water Authority: Killashandra Resthome		
ZONE:	ALB005AL	Albany, Killashandra Resthome	22	u
Plant:	TP00839	Albany, Killashandra Resthome		u
Source:	R00036	» Killashandra Resthome Roof		
COMMUNITY:	AMB003	Amberleigh Country Lodge	20	
		Local Authority: Rodney District Council		
		Water Authority: Amberleigh Country Lodge		
ZONE:	AMB003AM	Amberleigh Country Lodge	20	u
Plant:	TP01615	Amberleigh Country Lodge		u
Source:	G00939	» Amberleigh Country Lodge Bore		

2.1

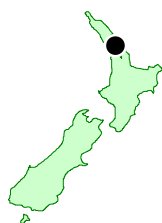


Health District
2

North, West, Central and South Auckland

Auckland
Healthcare

2.2



Health District 2

North, West, Central and South Auckland

Auckland Healthcare

Component	Code	Name	Population	Grade
COMMUNITY:	ARA009	Ararimu School	75	
		Local Authority: Franklin District Council		
		Water Authority: School BOT		
ZONE:	ARA009SA	Ararimu School Zone A (rain)	37	u
Plant:	TP01445	Ararimu School for Rainwater		u
Source:	R00253	» Ararimu School Roof		
ZONE:	ARA009SB	Ararimu School Zone B (Bore)	38	u
Plant:	TP01446	Ararimu School for Bore Water		u
Source:	G00852	» Ararimu School Bore		
COMMUNITY:	ARD002	Ardmore Airport	500	
		Local Authority: Papakura District Council		
		Water Authority: Ardmore Utilities Ltd		
ZONE:	ARD002AR	Ardmore Airport	500	Au
Plant:	TP00129	Ardmore		A
Source:	S00733	» Cosseys Dam		
Source:	S00735	» Mangatangi Dam		
Source:	S00736	» Upper Mangatawhiri Dam		
Source:	S00734	» Wairoa Dam		
COMMUNITY:	AUC001	Auckland City	333,000	
		Local Authority: Auckland City Council		
		Water Authority: Metro Water Ltd.		
ZONE:	AUC001AU	Auckland	210,000	Aa
Plant:	TP00129	Ardmore		A
Source:	S00733	» Cosseys Dam		
Source:	S00735	» Mangatangi Dam		
Source:	S00736	» Upper Mangatawhiri Dam		
Source:	S00734	» Wairoa Dam		
Plant:	TP00165	Huia		A
Source:	S00092	» Lower Huia Dam		
Source:	S00096	» Lower Nihotupu Dam		
Source:	S00090	» Upper Huia Dam		
Source:	S00094	» Upper Nihotupu Dam		
Plant:	TP00001	Onehunga		A
Source:	G00001	» Onehunga Town Bores		
Source:	G00233	» Rowe St Bores, Onehunga		
Plant:	TP00166	Waitakere		A
Source:	S00099	» Waitakere Dam		

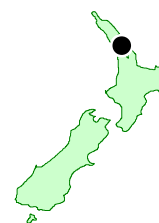
continued . . .

Health Districts in these tables are in north to south order, and community names are alphabetical within those. There is a full index of New Zealand communities at the back.

Component	Code	Name	Population	Grade
└ ZONE:	AUC001CB	Central Business District Auck	5,000	Aa
└ Plant:	TP00129	Ardmore		A
		└ Test for: Fluoride		
└ Source:	S00733	» Cosseys Dam		
└ Source:	S00735	» Mangatangi Dam		
└ Source:	S00736	» Upper Mangatawhiri Dam		
└ Source:	S00734	» Wairoa Dam		
└ Plant:	TP00165	Huia		A
		└ Test for: Fluoride		
└ Source:	S00092	» Lower Huia Dam		
└ Source:	S00096	» Lower Nihotupu Dam		
└ Source:	S00090	» Upper Huia Dam		
└ Source:	S00094	» Upper Nihotupu Dam		
└ Plant:	TP00001	Onehunga		A
└ Source:	G00001	» Onehunga Town Bores		
└ Source:	G00233	» Rowe St Bores, Onehunga		
└ Plant:	TP00166	Waitakere		A
		└ Test for: Fluoride		
└ Source:	S00099	» Waitakere Dam		
└ ZONE:	AUC001HI	Hillsborough	40,000	Aa
└ Plant:	TP00129	Ardmore		A
		└ Test for: Fluoride		
└ Source:	S00733	» Cosseys Dam		
└ Source:	S00735	» Mangatangi Dam		
└ Source:	S00736	» Upper Mangatawhiri Dam		
└ Source:	S00734	» Wairoa Dam		
└ Plant:	TP00165	Huia		A
		└ Test for: Fluoride		
└ Source:	S00092	» Lower Huia Dam		
└ Source:	S00096	» Lower Nihotupu Dam		
└ Source:	S00090	» Upper Huia Dam		
└ Source:	S00094	» Upper Nihotupu Dam		
└ Plant:	TP00001	Onehunga		A
└ Source:	G00001	» Onehunga Town Bores		
└ Source:	G00233	» Rowe St Bores, Onehunga		
└ Plant:	TP00166	Waitakere		A
		└ Test for: Fluoride		
└ Source:	S00099	» Waitakere Dam		

□ continued . . .

2.3

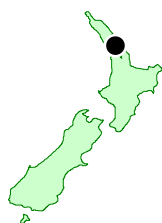


Health District 2

North, West, Central and South Auckland

Auckland Healthcare

2.4



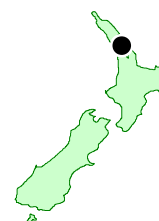
Health District
2

North, West, Central and South Auckland

Auckland
Healthcare

Component	Code	Name	Population	Grade
└ ZONE:	AUC001MA	Maungawhau	25,000	Aa
└ Plant:	TP00129	Ardmore		A
		└ Test for: Fluoride		
└ Source:	S00733	» Cosseys Dam		
└ Source:	S00735	» Mangatangi Dam		
└ Source:	S00736	» Upper Mangatawhiri Dam		
└ Source:	S00734	» Wairoa Dam		
└ Plant:	TP00165	Huia		A
		└ Test for: Fluoride		
└ Source:	S00092	» Lower Huia Dam		
└ Source:	S00096	» Lower Nihotupu Dam		
└ Source:	S00090	» Upper Huia Dam		
└ Source:	S00094	» Upper Nihotupu Dam		
└ Plant:	TP00001	Onehunga		A
└ Source:	G00001	» Onehunga Town Bores		
└ Source:	G00233	» Rowe St Bores, Onehunga		
└ Plant:	TP00166	Waitakere		A
		└ Test for: Fluoride		
└ Source:	S00099	» Waitakere Dam		
└ ZONE:	AUC001HO	Mt Hobson	30,000	Aa
└ Plant:	TP00129	Ardmore		A
		└ Test for: Fluoride		
└ Source:	S00733	» Cosseys Dam		
└ Source:	S00735	» Mangatangi Dam		
└ Source:	S00736	» Upper Mangatawhiri Dam		
└ Source:	S00734	» Wairoa Dam		
└ Plant:	TP00165	Huia		A
		└ Test for: Fluoride		
└ Source:	S00092	» Lower Huia Dam		
└ Source:	S00096	» Lower Nihotupu Dam		
└ Source:	S00090	» Upper Huia Dam		
└ Source:	S00094	» Upper Nihotupu Dam		
└ Plant:	TP00001	Onehunga		A
└ Source:	G00001	» Onehunga Town Bores		
└ Source:	G00233	» Rowe St Bores, Onehunga		
└ Plant:	TP00166	Waitakere		A
		└ Test for: Fluoride		
└ Source:	S00099	» Waitakere Dam		
└ ZONE:	AUC001ON	Onehunga	12,000	Aa
└ Plant:	TP00001	Onehunga		A
└ Source:	G00001	» Onehunga Town Bores		
└ Source:	G00233	» Rowe St Bores, Onehunga		

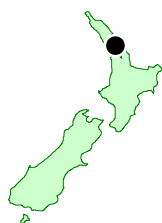
□ continued . . .



Component	Code	Name	Population	Grade
L ZONE:	AUC001OT	Otahuhu	11,000	Aa
L Plant:	TP00129	Ardmore		A
		L Test for: Fluoride		
L Source:	S00733	» Cosseys Dam		
L Source:	S00735	» Mangatangi Dam		
L Source:	S00736	» Upper Mangatawhiri Dam		
L Source:	S00734	» Wairoa Dam		
L Plant:	TP00165	Huia		A
		L Test for: Fluoride		
L Source:	S00092	» Lower Huia Dam		
L Source:	S00096	» Lower Nihotupu Dam		
L Source:	S00090	» Upper Huia Dam		
L Source:	S00094	» Upper Nihotupu Dam		
L Plant:	TP00001	Onehunga		A
L Source:	G00001	» Onehunga Town Bores		
L Source:	G00233	» Rowe St Bores, Onehunga		
L Plant:	TP00166	Waitakere		A
		L Test for: Fluoride		
L Source:	S00099	» Waitakere Dam		
<hr/>				
COMMUNITY:	AUC002	Auckland South, Manukau City 210,000		
		Local Authority: Manukau City Council		
L ZONE:	AUC002EA	Earls Court	5,000	Aa
L Plant:	TP00129	Ardmore		A
		L Test for: Fluoride		
L Source:	S00733	» Cosseys Dam		
L Source:	S00735	» Mangatangi Dam		
L Source:	S00736	» Upper Mangatawhiri Dam		
L Source:	S00734	» Wairoa Dam		
L ZONE:	AUC002HH	High Head	3,000	Aa
L Plant:	TP00129	Ardmore		A
		L Test for: Fluoride		
L Source:	S00733	» Cosseys Dam		
L Source:	S00735	» Mangatangi Dam		
L Source:	S00736	» Upper Mangatawhiri Dam		
L Source:	S00734	» Wairoa Dam		
L ZONE:	AUC002MM	Manukau Misc.	172,000	Aa
L Plant:	TP00129	Ardmore		A
		L Test for: Nickel		
L Source:	S00733	» Cosseys Dam		
L Source:	S00735	» Mangatangi Dam		
L Source:	S00736	» Upper Mangatawhiri Dam		
L Source:	S00734	» Wairoa Dam		

continued . . .

2.6



Health
District
2

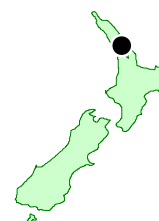
North, West, Central and South Auckland

Auckland
Healthcare

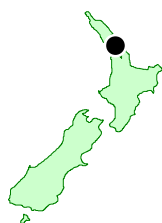
Register of Community Drinking-Water Supplies in New Zealand
2000 Edition. Printed May 2000

Component	Code	Name	Population	Grade
ZONE: Plant:	AUC002PA TP00129	Papatoetoe Ardmore	30,000	Aa A
Source: Source: Source: Source:	S00733 S00735 S00736 S00734	» Cosseys Dam » Mangatangi Dam » Upper Mangatawhiri Dam » Wairoa Dam		
Test for: Fluoride				
COMMUNITY:	AWH001	Awhitu School	130	
		Local Authority: Franklin District Council <i>Water Authority: School BOT</i>		
ZONE: Plant: Source:	AWH001SC TP01447 R00254	Awhitu School Awhitu School » Awhitu School Roof	130	u u
COMMUNITY:	BEA001	Beachlands School	400	
		Local Authority: Manukau City Council <i>Water Authority: School BOT</i>		
ZONE: Plant: Source:	BEA001BE TP00773 R00266	Beachlands School Beachlands School » Beachlands School Roof	400	u u
COMMUNITY:	BIG002	Big Bay Motor Camp	50	
		Local Authority: Franklin District Council <i>Water Authority: Big Bay Motor Camp</i>		
ZONE: Plant: Source:	BIG002BI TP01965 S00765	Big Bay Motor Camp Big Bay Motor Camp » Big Bay MC Lower Spring	50	u u
COMMUNITY:	BLA005	Blanchy's of Surfdale	25	
		Local Authority: Auckland City Council <i>Water Authority: Blanchy's of Surfdale</i>		
ZONE: Plant: Source:	BLA005BL TP01617 R00331	Blanchy's of Surfdale Blanchy's of Surfdale » Blanchy's of Surfdale Roof	25	u u
COMMUNITY:	BOM001	Bombay	484	
		Local Authority: Franklin District Council		
ZONE: Plant: Source:	BOM001BO TP00702 G00454	Bombay Bombay » Bombay Spring	484	Be B

Health Districts in these tables are in north to south order, and community names are alphabetical within those. There is a full index of New Zealand communities at the back.



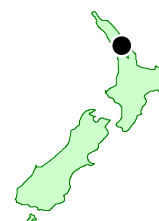
Component	Code	Name	Population	Grade
COMMUNITY:	BOM002	Bombay Motorway Services	100	
		Local Authority: Franklin District Council		
		Water Authority: <i>BP Oil NZ Ltd</i>		
ZONE:	BOM002BO	Bombay Motorway Services	100	u
Plant:	TP01979	Bombay Motorway Services		u
Source:	G01162	» Bombay Motorway Services Bore		
COMMUNITY:	BRO008	Brookby School	60	
		Local Authority: Manukau City Council		
		Water Authority: <i>School BOT</i>		
ZONE:	BRO008SC	Brookby School	60	u
Plant:	TP01448	Brookby School		u
Source:	R00255	» Brookby School Roof		
COMMUNITY:	BUC001	Buckland	504	
		Local Authority: Franklin District Council		
ZONE:	BUC001BU	Buckland	504	De
Plant:	TP00701	Buckland		D
Source:	G00453	» Buckland Bore		
COMMUNITY:	CLA001	Clarks Beach	1,152	
		Local Authority: Franklin District Council		
ZONE:	CLA001CL	Clarks Beach	1,152	De
		Test for: Boron, Fluoride		
Plant:	TP00124	Clarks Beach		D
Source:	G00086	» Clarks Beach Leaming Place		
Source:	G00085	» Clarks Beach North Bore		
COMMUNITY:	CLE001	Clevedon Primary School	290	
		Local Authority: Manukau City Council		
		Water Authority: <i>School BOT</i>		
ZONE:	CLE001CP	Clevedon Primary School	290	u
Plant:	TP00755	Clevedon Primary School		u
Source:	R00013	» Clevedon School Rainwater		
COMMUNITY:	COA002	Coatesville School	198	
		Local Authority: Rodney District Council		
		Water Authority: <i>School BOT</i>		
ZONE:	COA002SC	Coatesville School	198	u
Plant:	TP01271	Coatesville School		u
Source:	R00144	» Coatesville School Roof		



Component	Code	Name	Population	Grade
COMMUNITY:	DAI001	Dairy Flat School	270	
		Local Authority: Rodney District Council		
		Water Authority: <i>School BOT</i>		
ZONE:	DAI001DF	Dairy Flat School	270	u
Plant:	TP00853	Dairy Flat School		u
Source:	R00041	» Dairy Flat School Rainwater		
COMMUNITY:	DEF001	Defence Auckland	1,100	
		Local Authority: Waitakere City Council		
		Water Authority: <i>Serco for Min.Defence</i>		
ZONE:	DEF001DE	Defence Auckland	1,100	Ae
Plant:	TP00165	Huia		A
Source:	S00092	» Lower Huia Dam		
Source:	S00096	» Lower Nihotupu Dam		
Source:	S00090	» Upper Huia Dam		
Source:	S00094	» Upper Nihotupu Dam		
Plant:	TP00166	Waitakere		A
Source:	S00099	» Waitakere Dam		
COMMUNITY:	DIN001	Dingwall Trust Holiday House	45	
		Local Authority: Franklin District Council		
		Water Authority: <i>Dingwall Trust</i>		
ZONE:	DIN001DI	Dingwall Trust Holiday House	45	u
Plant:	TP01614	Dingwall Trust Holiday House		u
Source:	R00330	» Dingwall Trust Hol. Hse Roof		
COMMUNITY:	DOU003	Douglas Rd, Pukekohe	95	
		Local Authority: Franklin District Council		
ZONE:	DOU003DO	Douglas Rd, Pukekohe	95	u
Plant:	TP01276	Douglas Road, Pukekohe		u
Source:	G00781	» Douglas Road Bore		
COMMUNITY:	FOR003	Forest Reserve - Tomarata	75	
		Local Authority: Rodney District Council		
		Water Authority: <i>Forest Reserve Hall Soc.</i>		
ZONE:	FOR003HA	Forest Reserve Hall	30	u
Plant:	TP01931	Forest Reserve - Tomarata		u
Source:	R00436	» Forest Reserve Hall Roof		
ZONE:	FOR003PC	Tomarata Play Centre	45	u
Plant:	TP01931	Forest Reserve - Tomarata		u
Source:	R00436	» Forest Reserve Hall Roof		

Component	Code	Name	Population	Grade
COMMUNITY:	GAM001	Game Meats (NZ) Ltd	25	
		Local Authority: Rodney District Council		
		Water Authority: <i>Game Meats (NZ) Ltd</i>		
ZONE:	GAM001GA	Game Meats (NZ) Ltd	25	u
Plant:	TP01616	Game Meats (NZ) Ltd		u
Source:	G00940	» Game Meats (NZ) Ltd Bore		
COMMUNITY:	GLE006	Glen Murray School	25	
		Local Authority: Franklin District Council		
		Water Authority: <i>School BOT</i>		
ZONE:	GLE006GM	Glen Murray School	25	u
Plant:	TP00757	Glen Murray School		u
Source:	R00015	» Glen Murray School Rainwater		
COMMUNITY:	GLE002	Glenbrook Beach	370	
		Local Authority: Franklin District Council		
ZONE:	GLE002GL	Glenbrook Beach	370	De
Plant:	TP00420	Glenbrook Beach		D
Source:	G00283	» Glenbrook Beach Deep Well		
COMMUNITY:	GLE005	Glenbrook Primary School	250	
		Local Authority: Franklin District Council		
		Water Authority: <i>School BOT</i>		
ZONE:	GLE005GP	Glenbrook Primary School	250	u
Plant:	TP00756	Glenbrook Primary School		u
Source:	G00859	» Glenbrook Primary School Bore		
COMMUNITY:	GOA001	Goat Island Camping Ground	25	
		Local Authority: Rodney District Council		
		Water Authority: <i>Camping Ground</i>		
ZONE:	GOA001GI	Goat Island Camping Ground	25	u
Plant:	TP00848	Goat Island Camping Ground		u
Source:	G00522	» Goat Island Camp. Ground Bore		
COMMUNITY:	HAR003	Hare Krishna Comm. Riverhead	35	
		Local Authority: Rodney District Council		
		Water Authority: <i>Community supply</i>		
ZONE:	HAR003HA	Hare Krishna Comm. Riverhead	35	u
Plant:	TP01514	Hare Krishna Comm. Riverhead		u
Source:	G00895	» Hare Krishna Comm. Bore		
COMMUNITY:	HAR002	Harrisville School	180	
		Local Authority: Franklin District Council		
		Water Authority: <i>School BOT</i>		
ZONE:	HAR002SC	Harrisville School	180	u
Plant:	TP01449	Harrisville School		u
Source:	G00853	» Harrisville School Bore		

2.9

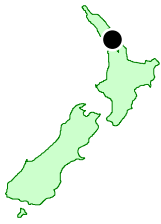


Health
District
2

North, West, Central and South Auckland

Auckland
Healthcare

2.10



Health District
2

North, West, Central and South Auckland

Auckland
Healthcare

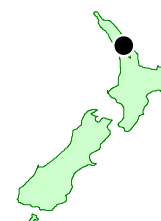
Register of Community Drinking-Water Supplies in New Zealand 2000 Edition. Printed May 2000

Component	Code	Name	Population	Grade
COMMUNITY:	HEL001	Helensville/Parakai	3,180	
└ ZONE:	HEL001HE	Local Authority: Rodney District Council Helensville	2,200	Cc
		└ Test for: Bromodichloromethane, Cadmium, MAV sum ratio for THMs		
└ Plant:	TP00167	Helensville		C
└ Source:	S00100	» Mangakura, Impounding Reservoir		
└ Source:	S00440	» Sandhills, Stream		
└ ZONE:	HEL001PA	Parakai	980	Cc
		└ Test for: Bromodichloromethane, MAV sum ratio for THMs		
└ Plant:	TP00167	Helensville		C
└ Source:	S00100	» Mangakura, Impounding Reservoir		
└ Source:	S00440	» Sandhills, Stream		
COMMUNITY:	HIB002	Hibiscus Coast	19,570	
└ ZONE:	HIB002HI	Local Authority: Rodney District Council Hibiscus Coast	19,240	Ac
		└ Test for: Nickel		
└ Plant:	TP00165	Huia		A
		└ Test for: Fluoride		
└ Source:	S00092	» Lower Huia Dam		
└ Source:	S00096	» Lower Nihotupu Dam		
└ Source:	S00090	» Upper Huia Dam		
└ Source:	S00094	» Upper Nihotupu Dam		
└ Plant:	TP00166	Waitakere		A
		└ Test for: Fluoride		
└ Source:	S00099	» Waitakere Dam		
└ ZONE:	HIB002WA	Waiwera	330	Ac
└ Plant:	TP00165	Huia		A
		└ Test for: Fluoride		
└ Source:	S00092	» Lower Huia Dam		
└ Source:	S00096	» Lower Nihotupu Dam		
└ Source:	S00090	» Upper Huia Dam		
└ Source:	S00094	» Upper Nihotupu Dam		
└ Plant:	TP00166	Waitakere		A
		└ Test for: Fluoride		
└ Source:	S00099	» Waitakere Dam		
COMMUNITY:	HUA002	Huapai Depot	10	
└ ZONE:	HUA002HU	Local Authority: Rodney District Council Huapai Depot	10	u
└ Plant:	TP01995	Huapai Depot		u
└ Source:	G01180	» Huapai Depot Bore		

Health Districts in these tables are in north to south order, and community names are alphabetical within those. There is a full index of New Zealand communities at the back.

Component	Code	Name	Population	Grade
COMMUNITY:	HUA003	Huapai Domain	10	
		Local Authority: Rodney District Council		
ZONE:	HUA003HU	Huapai Domain	10	u
Plant:	TP01996	Huapai Domain		u
Source:	G01181	» Huapai Domain Bore		
COMMUNITY:	HUA001	Huapai School	348	
		Local Authority: Rodney District Council		
		<i>Water Authority: School BOT</i>		
ZONE:	HUA001SC	Huapai School	348	u
Plant:	TP01270	Huapai School		u
Source:	G00776	» Huapai School Bore		
Source:	R00143	» Huapai School Roof		
COMMUNITY:	HUN005	Hunua School	175	
		Local Authority: Manukau City Council		
		<i>Water Authority: School BOT</i>		
ZONE:	HUN005SC	Hunua School	175	u
Plant:	TP01450	Hunua School		u
Source:	R00256	» Hunua School Roof		
COMMUNITY:	JET001	Jetty Tourist Lodge	25	
		Local Authority: Auckland City Council		
		<i>Water Authority: Jetty Tourist Lodge</i>		
ZONE:	JET001JE	Jetty Tourist Lodge	25	u
Plant:	TP01633	Jetty Tourist Lodge		u
Source:	R00346	» Jetty Tourist Lodge Roof		
COMMUNITY:	KAI030	Kaiaua School	80	
		Local Authority: Franklin District Council		
		<i>Water Authority: School BOT</i>		
ZONE:	KAI030SC	Kaiaua School	80	u
Plant:	TP01451	Kaiaua School		u
Source:	R00257	» Kaiaua School Roof		
COMMUNITY:	KAI016	Kaipara Flats Primary School	240	
		Local Authority: Rodney District Council		
		<i>Water Authority: School BOT</i>		
ZONE:	KAI016KF	Kaipara Flats Primary School	240	u
Plant:	TP00854	Kaipara Flats Primary School		u
Source:	R00042	» Kaipara Flats School Rainwater		

2.11

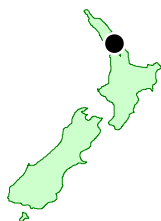


Health
District
2

North, West, Central and South Auckland

Auckland
Healthcare

2.12



Health
District
2

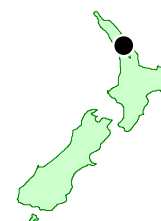
North, West, Central and South Auckland

Auckland
Healthcare

Register of Community Drinking-Water Supplies in New Zealand
2000 Edition. Printed May 2000

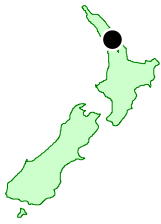
Component	Code	Name	Population	Grade
COMMUNITY:	KAR010	Karaka Park	50	
		Local Authority: Papakura District Council		
		Water Authority: <i>Karaka Pk Water Supp Ltd</i>		
ZONE:	KAR010KA	Karaka Park	50	u
Plant:	TP01778	Parehekau Rd		u
Source:	G01017	» Pararekau Bore		
COMMUNITY:	KAR004	Karaka School	170	
		Local Authority: Franklin District Council		
		Water Authority: <i>School BOT</i>		
ZONE:	KAR004KA	Karaka School	170	u
Plant:	TP00758	Karaka School		u
Source:	G00860	» Karaka School Bore		
COMMUNITY:	KAU005	Kaukapakapa Bowling Club	50	
		Local Authority: Rodney District Council		
		Water Authority: <i>Bowling Club</i>		
ZONE:	KAU005KA	Kaukapakapa Bowling Club	50	u
Plant:	TP01611	Kaukapakapa Bowling Club		u
Source:	G00937	» Kaukapakapa Bowling Club Bore		
Source:	R00327	» Kaukapakapa Bowling Club Roof		
COMMUNITY:	KAU006	Kaukapakapa Hotel	25	
		Local Authority: Rodney District Council		
		Water Authority: <i>Kaukapakapa Hotel</i>		
ZONE:	KAU006KA	Kaukapakapa Hotel	25	u
Plant:	TP01612	Kaukapakapa Hotel		u
Source:	G00938	» Kaukapakapa Hotel Bore		
Source:	R00328	» Kaukapakapa Hotel Roof		
COMMUNITY:	KAU003	Kaukapakapa School	200	
		Local Authority: Rodney District Council		
		Water Authority: <i>School BOT</i>		
ZONE:	KAU003SC	Kaukapakapa School	200	u
Plant:	TP01268	Kaukapakapa School		u
Source:	R00141	» Kaukapakapa School Roof		
COMMUNITY:	KAW005	Kawau Island Historic Reserve	10	
		Local Authority: Rodney District Council		
		Water Authority: <i>DOC</i>		
ZONE:	KAW005KI	Kawau Island Historic Reserve	10	u
Plant:	TP00836	Kawau Is. Historic Reserve		u
Source:	S00483	» Mansion Dam		

Health Districts in these tables are in north to south order, and community names are alphabetical within those. There is a full index of New Zealand communities at the back.



Component	Code	Name	Population	Grade
COMMUNITY:	KAW004	Kawau Island Yacht Club	?	
		Local Authority: Rodney District Council		
		Water Authority: <i>Kawau Island Yacht Club</i>		
ZONE:	KAW004KI	Kawau Island Yacht Club	?	u
Plant:	TP00837	Kawau Island Yacht Club		u
Source:	R00034	» Kawau Is. Yacht Club Rainwater		
COMMUNITY:	KIN002	Kingseat Hospital	200	
		Local Authority: Franklin District Council		
		Water Authority: <i>Tainui</i>		
ZONE:	KIN002KH	Kingseat Hospital	200	u
		Test for: Nitrate (as NO3)		
Plant:	TP00759	Kingseat Hospital		u
Source:	G01019	» Kingseat Hospital Bore (2)		
COMMUNITY:	LEI005	Leigh Hotel	100	
		Local Authority: Rodney District Council		
		Water Authority: <i>Leigh Hotel</i>		
ZONE:	LEI005LE	Leigh Hotel	100	u
Plant:	TP01619	Leigh Hotel		u
Source:	R00333	» Leigh Hotel Roof		
COMMUNITY:	LEI002	Leigh Laboratory, Goat Is.	30	
		Local Authority: Rodney District Council		
		Water Authority: <i>University of Auckland</i>		
ZONE:	LEI002LL	Leigh Laboratory	30	u
Plant:	TP00835	Leigh Laboratory		u
Source:	G00516	» Leigh Laboratory Bore		
Source:	R00033	» Leigh Laboratory Rainwater		
COMMUNITY:	LEI003	Leigh Primary School	78	
		Local Authority: Rodney District Council		
		Water Authority: <i>Leigh Fisheries</i>		
ZONE:	LEI003LE	Leigh Primary School	78	u
Plant:	TP00855	Leigh Fisheries		u
Source:	G00526	» Leigh Fisheries Bore		
COMMUNITY:	LIF001	Lifeways Min. Snells Beach	75	
		Local Authority: Rodney District Council		
		Water Authority: <i>Lifeways Ministries</i>		
ZONE:	LIF001LI	Lifeways Ministries	75	u
Plant:	TP00831	Lifeways Ministries		u
Source:	G01114	» Lifeways Ministries Bore		
Source:	R00032	» Lifeways Ministries Rainwater		

2.14



Health District
2

North, West, Central and South Auckland

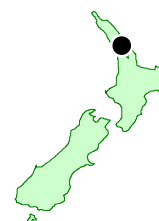
Auckland
Healthcare

Component	Code	Name	Population	Grade
COMMUNITY:	MAH003	Mahurani Regional Park	25	
		Local Authority: Rodney District Council		
		Water Authority: Auckland Regional Council		
ZONE:	MAH003MR	Mahurangi Regional Park	25	u
Plant:	TP00860	Mahurangi Regional Park		u
Source:	G00529	» Mahurangi Regional Park Bore		
COMMUNITY:	MAN012	Mangatangi School	104	
		Local Authority: Franklin District Council		
		Water Authority: School BOT		
ZONE:	MAN012MA	Mangatangi School	104	u
Plant:	TP00762	Mangatangi School		u
Source:	G00862	» Mangatangi School Bore		
COMMUNITY:	MAN011	Mangatawhiri School	91	
		Local Authority: Franklin District Council		
		Water Authority: School BOT		
ZONE:	MAN011MA	Mangatawhiri School	91	u
Plant:	TP00761	Mangatawhiri School		u
Source:	R00017	» Mangatawhiri School Rainwater		
Source:	G00861	» Mangatawhiri School Bore		
COMMUNITY:	MAR006	Maraetai Beach School	195	
		Local Authority: Manukau City Council		
		Water Authority: School BOT		
ZONE:	MAR006MA	Maraetai Beach School	195	u
Plant:	TP00763	Maraetai Beach School		u
Source:	G00863	» Maraetai Beach School		
COMMUNITY:	MAR007	Martins Bay Holiday Camp	50	
		Local Authority: Rodney District Council		
ZONE:	MAR007MB	Martins Bay Holiday Camp	50	u
Plant:	TP00834	Martins Bay Holiday Camp		u
Source:	G00515	» Martins Bay Holiday Camp Bore		
COMMUNITY:	MAT028	Matakana Playcentre	35	
		Local Authority: Rodney District Council		
		Water Authority: Matakana Playcentre		
ZONE:	MAT028MA	Matakana Playcentre	35	u
Plant:	TP01620	Matakana Playcentre		u
Source:	R00334	» Matakana Playcentre Roof		

Health Districts in these tables are in north to south order, and community names are alphabetical within those. There is a full index of New Zealand communities at the back.

Component	Code	Name	Population	Grade
COMMUNITY:	MAT011	Matakana Primary School	244	
		Local Authority: Rodney District Council		
		Water Authority: School BOT		
ZONE:	MAT011MA	Matakana Primary School	244	u
Plant:	TP00856	Matakana Primary School		u
Source:	G00527	» Matakana Primary School Bore		
COMMUNITY:	MAU004	Mauku Primary School	100	
		Local Authority: Franklin District Council		
		Water Authority: School BOT		
ZONE:	MAU004SA	Mauku Primary School Zone A	50	u
Plant:	TP01452	Mauku Primary Sch. Bore Plant		u
Source:	G00855	» Mauku Primary School Bore		
ZONE:	MAU004SB	Mauku Primary School Zone B	50	u
Plant:	TP01453	Mauku Primary Sch. Rain Plant		u
Source:	R00258	» Mauku Primary School Roof		
COMMUNITY:	MED001	Medlands Beach Backpackers	17	
		Local Authority: Auckland City Council		
		Water Authority: Medlands Bch Backpackers		
ZONE:	MED001ME	Medlands Beach Backpackers	17	u
Plant:	TP01628	Medlands Beach Backpackers		u
Source:	G00947	» Medlands Bch Backpackers Bore		
Source:	R00341	» Medlands Bch Backpackers Roof		
COMMUNITY:	MER004	Mercer Country Stop	50	
		Local Authority: Franklin District Council		
		Water Authority: Private		
ZONE:	MER004ME	Mercer Country Stop	50	u
Plant:	TP01980	Mercer Country Stop		u
Source:	S00775	» Waikato River at Mercer C.Stop		
COMMUNITY:	MER003	Mercer School	26	
		Local Authority: Franklin District Council		
		Water Authority: School BOT		
ZONE:	MER003SC	Mercer School	26	u
Plant:	TP01455	Mercer School Bore Plant		u
Source:	G00856	» Mercer School Bore		
Plant:	TP01454	Mercer School Rainwater Plant		u
Source:	R00259	» Mercer School Roof		
COMMUNITY:	MOT013	Mother Hubbards Childcare	45	
		Local Authority: Auckland City Council		
		Water Authority: Mother Hubbards Ccare		
ZONE:	MOT013MO	Mother Hubbards Childcare	45	u
Plant:	TP01630	Mother Hubbards Childcare		u
Source:	R00343	» Mother Hubbards Childcare Roof		

2.15

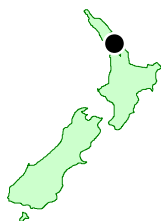


Health
District
2

North, West, Central and South Auckland

Auckland
Healthcare

2.16



Health
District
2

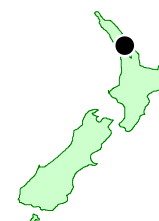
North, West, Central and South Auckland

Auckland
Healthcare

Register of Community Drinking-Water Supplies in New Zealand
2000 Edition. Printed May 2000

Component	Code	Name	Population	Grade
COMMUNITY:	MUR003	Muriwai	450	
ZONE:	MUR003MU	Local Authority: Rodney District Council Muriwai	450	Dd
Plant:	TP00168	Muriwai		D
Source:	G00115	» Muriwai Spring		
COMMUNITY:	MUR004	Muriwai Lodge Caravan Park	100	
ZONE:	MUR004MU	Local Authority: Rodney District Council <i>Water Authority: Camp Ground Owners</i> Muriwai Lodge Caravan Park	100	u
Plant:	TP01254	Muriwai Lodge Caravan Park		u
Source:	G00765	» Muriwai Lodge Caravan Pk Bore		
COMMUNITY:	MUR008	Muriwai Regional Park	10	
ZONE:	MUR008RP	Local Authority: Rodney District Council <i>Water Authority: Auckland Reg. Council</i> Muriwai Regional Park	10	Du
Plant:	TP00168	Muriwai		D
Source:	G00115	» Muriwai Spring		
Plant:	TP01993	Muriwai Regional Park		u
Source:	G01178	» ARC Muriwai Spring		
COMMUNITY:	MUR005	Muriwai, Houghtons Bush Camp	80	
ZONE:	MUR005MU	Local Authority: Rodney District Council <i>Water Authority: Camp Owners</i> Muriwai, Houghtons Bush Camp	80	u
Plant:	TP01255	Muriwai, Houghtons Bush Camp		u
Source:	R00251	» Houghtons Bush Camp Roof		
COMMUNITY:	NAI001	Naike School	23	
ZONE:	NAI001NA	Local Authority: Franklin District Council <i>Water Authority: School BOT</i> Naike School	23	u
Plant:	TP00764	Naike School		u
Source:	G00864	» Naike School Bore		
COMMUNITY:	NEW005	New World Waiheke	30	
ZONE:	NEW005NE	Local Authority: Auckland City Council <i>Water Authority: New World Waiheke</i> New World Waiheke	30	u
Plant:	TP01782	New World Waiheke		u
Source:	G01023	» New World Waiheke Bore		

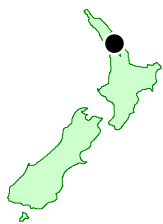
Health Districts in these tables are in north to south order, and community names are alphabetical within those. There is a full index of New Zealand communities at the back.



Component	Code	Name	Population	Grade
COMMUNITY:	NOR001	North Shore	184,600	
ZONE:	NOR001CE	Local Authority: North Shore City Council North Shore Central	48,100	Au
Plant:	TP00165	Huia		A
Source:	S00092	» Lower Huia Dam		
Source:	S00096	» Lower Nihotupu Dam		
Source:	S00090	» Upper Huia Dam		
Source:	S00094	» Upper Nihotupu Dam		
ZONE:	NOR001EA	North Shore East	41,200	Au
Plant:	TP00129	Ardmore		A
Source:	S00733	» Cosseys Dam		
Source:	S00735	» Mangatangi Dam		
Source:	S00736	» Upper Mangatawhiri Dam		
Source:	S00734	» Wairoa Dam		
ZONE:	NOR001NT	North Shore North	9,500	Au
Plant:	TP00165	Huia		A
Source:	S00092	» Lower Huia Dam		
Source:	S00096	» Lower Nihotupu Dam		
Source:	S00090	» Upper Huia Dam		
Source:	S00094	» Upper Nihotupu Dam		
ZONE:	NOR001SO	North Shore South	85,800	Au
Plant:	TP00129	Ardmore		A
Source:	S00733	» Cosseys Dam		
Source:	S00735	» Mangatangi Dam		
Source:	S00736	» Upper Mangatawhiri Dam		
Source:	S00734	» Wairoa Dam		
COMMUNITY:	NUT001	Nutters Cafe	35	
ZONE:	NUT001NU	Local Authority: Auckland City Council <i>Water Authority: Nutters Cafe</i>	35	u
Plant:	TP01610	Nutters Cafe		u
Source:	R00326	» Nutters Cafe Roof		
COMMUNITY:	OMA012	Omaha Beach Surf Club	10	
ZONE:	OMA012SC	Local Authority: Rodney District Council	10	u
Plant:	TP01989	Omaha Reserve		u
Source:	G01173	» Omaha Reserve Bore		
Plant:	TP01988	Omaha Surf Club		u
Source:	R00445	» Omaha Surf Club Roof		

The introductory section at the start of the Register explains how to use this table. For further information on supplies or gradings, contact your local authority.

2.18



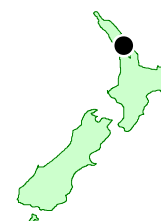
Health District
2

North, West, Central and South Auckland

Auckland
Healthcare

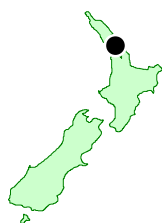
Component	Code	Name	Population	Grade
COMMUNITY:	OMA011	Omaha Community Hall	25	
		Local Authority: Rodney District Council		
		Water Authority: <i>Private</i>		
ZONE:	OMA011OM	Omaha Community Hall	25	u
Plant:	TP01621	Omaha Community Hall		u
Source:	R00335	» Omaha Community Hall Roof		
COMMUNITY:	ONE004	Onewhero	50	
		Local Authority: Franklin District Council		
ZONE:	ONE004ON	Onewhero	50	u
Plant:	TP00754	Onewhero		u
Source:	G00475	» Onewhero Bore		
COMMUNITY:	ONE003	Onewhero District School	300	
		Local Authority: Franklin District Council		
		Water Authority: <i>School BOT</i>		
ZONE:	ONE003ON	Onewhero District School	300	u
Plant:	TP00753	Onewhero District School		u
Source:	G00474	» Onewhero District School Bore		
COMMUNITY:	ORE004	Orere School	41	
		Local Authority: Manukau City Council		
		Water Authority: <i>School BOT</i>		
ZONE:	ORE004SC	Orere School	41	u
Plant:	TP01456	Orere School		u
Source:	R00260	» Orere School Roof		
COMMUNITY:	ORU003	Orua Motor Camp	70	
		Local Authority: Franklin District Council		
		Water Authority: <i>Orua Motor Camp</i>		
ZONE:	ORU003OR	Orua Motor Camp	70	u
Plant:	TP01635	Orua Motor Camp		u
Source:	S00751	» Orua Motor Camp Spring		
COMMUNITY:	OTA006	Otaua Primary School	120	
		Local Authority: Franklin District Council		
		Water Authority: <i>School BOT</i>		
ZONE:	OTA006OP	Otaua Primary School	120	u
Plant:	TP00765	Otaua Primary School		u
Source:	G00865	» Otaua Primary School Bore		

Health Districts in these tables are in north to south order, and community names are alphabetical within those. There is a full index of New Zealand communities at the back.



Component	Code	Name	Population	Grade
COMMUNITY:	PAH002	Pah Farm Fishing Lodge	100	
		Local Authority: Rodney District Council		
		Water Authority: <i>Pah Farm (Te Pa Ika Nui)</i>		
ZONE:	PAH002PF	Pah Farm Fishing Lodge	100	u
Plant:	TP00838	Pah Farm Fishing Lodge		u
Source:	R00035	» Pah Farm Fish. Lodge Rainwater		
Source:	G00517	» Pah Farm Fishing Lodge Bore		
COMMUNITY:	PAK010	Pakiri Motor Camp	30	
		Local Authority: Rodney District Council		
		Water Authority: <i>Pakiri Motor Camp</i>		
ZONE:	PAK010PA	Pakiri Motor Camp	30	u
Plant:	TP01776	Pakiri Motor Camp		u
Source:	G01014	» Pakiri Motor Camp Bore		
COMMUNITY:	PAK011	Pakiri Primary School	25	
		Local Authority: Rodney District Council		
		Water Authority: <i>School BOT</i>		
ZONE:	PAK011SC	Pakiri Primary School	25	u
Plant:	TP02060	Pakiri Primary School		u
Source:	G01233	» Pakiri Primary School Bore		
COMMUNITY:	PAL004	Palm Beach Backpackers	40	
		Local Authority: Auckland City Council		
		Water Authority: <i>Palm Beach Backpackers</i>		
ZONE:	PAL004PA	Palm Beach Backpackers	40	u
Plant:	TP01622	Palm Beach Backpackers		u
Source:	G00941	» Palm Beach Backpackers Bore		
Source:	R00336	» Palm Beach Backpackers Roof		
COMMUNITY:	PAP001	Papakura	38,567	
		Local Authority: Papakura District Council		
ZONE:	PAP001PC	Papakura City	25,916	Aa
Plant:	TP00164	Papakura		A
Source:	S00089	» Hays Creek, Papakura		
ZONE:	PAP001RH	Red Hill	2,760	Ac
Plant:	TP00164	Papakura		A
Source:	S00089	» Hays Creek, Papakura		
ZONE:	PAP001TA	Takanini	9,891	Aa
Plant:	TP00129	Ardmore		A
Source:	S00733	» Cosseys Dam		
Source:	S00735	» Mangatangi Dam		
Source:	S00736	» Upper Mangatawhiri Dam		
Source:	S00734	» Wairoa Dam		

2.20

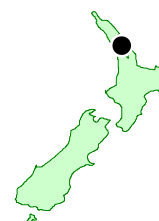
Health
District
2

North, West, Central and South Auckland

Auckland
HealthcareRegister of Community Drinking-Water Supplies in New Zealand
2000 Edition. Printed May 2000

Component	Code	Name	Population	Grade
COMMUNITY:	PAP007	Paparimu Primary School	148	
		Local Authority: Franklin District Council		
		Water Authority: School BOT		
ZONE:	PAP007SC	Paparimu Primary School	148	u
Plant:	TP01457	Paparimu Primary School		u
Source:	R00438	» Paparimu Primary School Roof		
COMMUNITY:	PAT002	Patumahoe	560	
		Local Authority: Franklin District Council		
ZONE:	PAT002PA	Patumahoe	560	Dd
Plant:	TP00700	Patumahoe		D
Source:	G00429	» Patumahoe Bore		
COMMUNITY:	PEN001	Peninsula Club Retirement Resort	100	
		Local Authority: Rodney District Council		
		Water Authority: Peninsula Club Retirement		
ZONE:	PEN001PC	Peninsula Club Retirement Resort	100	u
Plant:	TP00845	Peninsula Club Retirement Resort		u
Source:	G00520	» Peninsula Club Retirement Bore		
COMMUNITY:	PIG002	Pigeons Lodge-Great Barrier Is	12	
		Local Authority: Auckland City Council		
		Water Authority: Pigeons Lodge		
ZONE:	PIG002PI	Pigeons Lodge-Great Barrier Is	12	u
Plant:	TP01638	Pigeons Lodge-Great Barrier Is		u
Source:	G00951	» Pigeons Lodge Spring		
COMMUNITY:	PIH002	Piha	95	
		Local Authority: Waitakere City Council		
ZONE:	PIH002PN	North Piha Water Supply	80	u
Plant:	TP00704	Piha North		u
Source:	S00415	» Marawhara Stream		
ZONE:	PIH002PC	Piha Camping Ground	15	u
Plant:	TP00703	Piha Camping Ground		u
Source:	G01170	» Piha Camping Ground Deep Bore		
COMMUNITY:	PIR002	Piritahi Kohanga Reo	25	
		Local Authority: Auckland City Council		
		Water Authority: Piritahi Kohanga Reo		
ZONE:	PIR002PI	Piritahi Kohanga Reo	25	u
Plant:	TP01936	Piritahi Kohanga Reo		u
Source:	R00441	» Piritahi Kohanga Reo Roof		

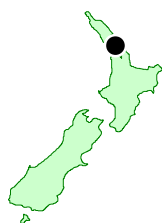
Health Districts in these tables are in north to south order, and community names are alphabetical within those. There is a full index of New Zealand communities at the back.



Component	Code	Name	Population	Grade
COMMUNITY:	POK001	Pokeno	420	
		Local Authority: Franklin District Council		
└ ZONE:	POK001PO	Pokeno	420	Eb
└ Plant:	TP00699	Pokeno		E
└ Source:	G00452	» Pokeno Bore		
└ Source:	G01099	» Pokeno Spring		
COMMUNITY:	POL001	Pollok School	?	
		Local Authority: Franklin District Council		
		<i>Water Authority: School BOT</i>		
└ ZONE:	POL001SA	Pollok School Zone A	?	u
└ Plant:	TP01458	Pollok School Zone A Plant		u
└ Source:	R00261	» Pollok School Roof Zone A		
└ ZONE:	POL001SB	Pollok School Zone B	?	u
└ Plant:	TP01459	Pollok School Zone B Plant		u
└ Source:	R00262	» Pollok School Roof Zone B		
COMMUNITY:	POR005	Port Waikato	50	
		Local Authority: Franklin District Council		
└ ZONE:	POR005PW	Port Waikato	50	u
└ Plant:	TP00698	Port Waikato		u
└ Source:	G00451	» Port Waikato Bore		
COMMUNITY:	PUK007	Pukekawa School	148	
		Local Authority: Franklin District Council		
		<i>Water Authority: School BOT</i>		
└ ZONE:	PUK007PU	Pukekawa School	148	u
└ Plant:	TP00766	Pukekawa School		u
└ Source:	G00866	» Pukekawa School Bore		
COMMUNITY:	PUK002	Pukekohe	14,812	
		Local Authority: Franklin District Council		
└ ZONE:	PUK002AN	Anzac	2,662	Ab
└ Test for:		Lead, Nickel		
└ Plant:	TP00123	Hickey		A
└ Test for:		Fluoride Nitrate (as NO3)		
└ Source:	G00084	» Hickey Bore No.1		
└ Source:	G01083	» Hickey Bore No.2		
└ Source:	G00083	» Hickey Spring		
└ ZONE:	PUK002PH	Hilltop	650	Ab
└ Plant:	TP00123	Hickey		A
└ Test for:		Fluoride Nitrate (as NO3)		
└ Source:	G00084	» Hickey Bore No.1		
└ Source:	G01083	» Hickey Bore No.2		
└ Source:	G00083	» Hickey Spring		

The introductory section at the start of the Register explains how to use this table. For further information on supplies or gradings, contact your local authority.

2.22



Health
District
2

North, West, Central and South Auckland

Auckland
Healthcare

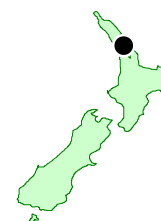
Register of Community Drinking-Water Supplies in New Zealand
2000 Edition. Printed May 2000

Component	Code	Name	Population	Grade
L ZONE:	PUK002KI	Kitchener	11,500	Ab
L Plant:	TP00123	Hickey		A
L Source:	G00084	» Hickey Bore No.1		
L Source:	G01083	» Hickey Bore No.2		
L Source:	G00083	» Hickey Spring		
COMMUNITY:	PUK018	Pukekohe East School	100	
		Local Authority: Franklin District Council		
		Water Authority: <i>School BOT</i>		
L ZONE:	PUK018SC	Pukekohe East School	100	u
L Plant:	TP01511	Pukekohe East School		u
L Source:	G00893	» Pukekohe East School Bore		
COMMUNITY:	PUK017	Pukeoware School	160	
		Local Authority: Franklin District Council		
		Water Authority: <i>School BOT</i>		
L ZONE:	PUK017SC	Pukeoware School	160	u
L Plant:	TP01460	Pukeoware School		u
L Source:	G01126	» Pukeoware School		
COMMUNITY:	PUR004	Puriri Park Camping Ground	100	
		Local Authority: Rodney District Council		
		Water Authority: <i>Camping Ground</i>		
L ZONE:	PUR004PP	Puriri Park Camping Ground	100	u
L Plant:	TP00862	Puriri Park Camping Ground		u
L Source:	G00531	» Puriri Park Camp. Ground Bore		
COMMUNITY:	RAM001	Ramarama School	165	
		Local Authority: Franklin District Council		
		Water Authority: <i>School BOT</i>		
L ZONE:	RAM001RA	Ramarama School	165	u
L Plant:	TP00767	Ramarama School		u
L Source:	G00868	» Ramarama School Bore		
L Source:	R00023	» Ramarama School Rainwater		

Health Districts in these tables are in north to south order, and community names are alphabetical within those. There is a full index of New Zealand communities at the back.

Component	Code	Name	Population	Grade
COMMUNITY:	RED002	Redhills	80	
		Local Authority: Rodney District Council		
ZONE:	RED002RE	Redhills	80	Au
Plant:	TP00165	Huia		A
		Test for: Fluoride		
Source:	S00092	» Lower Huia Dam		
Source:	S00096	» Lower Nihotupu Dam		
Source:	S00090	» Upper Huia Dam		
Source:	S00094	» Upper Nihotupu Dam		
Plant:	TP00166	Waitakere		A
		Test for: Fluoride		
Source:	S00099	» Waitakere Dam		
COMMUNITY:	RIV013	Riverhead Park	10	
		Local Authority: Rodney District Council		
ZONE:	RIV013RI	Riverhead Park	10	u
Plant:	TP01994	Riverhead Park Tank		u
Source:	G01179	» Riverhead Park Bore		
COMMUNITY:	RIV011	Riverhead School	142	
		Local Authority: Rodney District Council		
		<i>Water Authority: School BOT</i>		
ZONE:	RIV011SC	Riverhead School	142	u
Plant:	TP01273	Riverhead School		u
Source:	G00778	» Riverhead School Bore		
COMMUNITY:	ROT009	Rotoroa Institute, Rotoroa Is.	60	
		Local Authority: Auckland City Council		
		<i>Water Authority: Salvation Army</i>		
ZONE:	ROT009RO	Rotoroa Institute, Rotoroa Is.	60	u
Plant:	TP01653	Rotoroa Institute, Rotoroa Is.		u
Source:	G00959	» Rotoroa Institute Bores 2,3,4		
Source:	R00353	» Rotoroa Institute Roof		
COMMUNITY:	SAN003	Sandspit Motor Camp	25	
		Local Authority: Rodney District Council		
		<i>Water Authority: Sandspit Motor Camp</i>		
ZONE:	SAN003SM	Sandspit Motor Camp	25	u
Plant:	TP00861	Sandspit Motor Camp		u
Source:	G00530	» Sandspit Motor Camp Bore		
COMMUNITY:	SAN006	Sandspit Reserve	10	
		Local Authority: Rodney District Council		
ZONE:	SAN006SA	Sandspit Reserve	10	u
Plant:	TP01992	Sandspit Reserve		u
Source:	G01177	» Sandspit Reserve Bore		

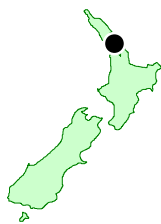
2.23



Health
District
2

North, West, Central and South Auckland

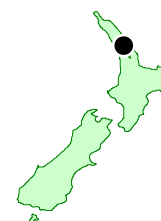
Auckland
Healthcare



Component	Code	Name	Population	Grade
COMMUNITY:	SCA001	Scandrett, Martins Bay	25	
		Local Authority: Rodney District Council		
		Water Authority: <i>Mullet Point Assoc. Inc.</i>		
ZONE:	SCA001SC	Scandrett	25	u
Plant:	TP00832	Scandrett		u
Source:	G00513	» Scandrett Bore		
COMMUNITY:	SCH001	Schooner Cafe, Harvey Travel	25	
		Local Authority: Auckland City Council		
		Water Authority: <i>Private</i>		
ZONE:	SCH001SC	Schooner Cafe, Harvey Travel	25	u
Plant:	TP01608	Schooner Cafe, Harvey Travel		u
Source:	R00324	» Schooner Cafe, Harvey Travel		
COMMUNITY:	SHA002	Shakespear Regional Park	200	
		Local Authority: Rodney District Council		
		Water Authority: <i>Auckland Regional Council</i>		
ZONE:	SHA002SR	Shakespear Regional Park	200	u
Plant:	TP00850	Shakespear Regional Park		u
Source:	G00524	» Shakespear Regional Park Bore		
COMMUNITY:	SHE005	Sheepworld Motor Camp	25	
		Local Authority: Rodney District Council		
		Water Authority: <i>Sheepworld Motor Camp</i>		
ZONE:	SHE005SH	Sheepworld Motor Camp	25	u
Plant:	TP01777	Sheepworld Motor Camp		u
Source:	G01015	» Sheepworld Motor Camp Bore		
COMMUNITY:	SHE006	Shelly Beach Reserve	10	
		Local Authority: Rodney District Council		
ZONE:	SHE006SH	Shelly Beach Reserve	10	u
Plant:	TP01991	Shelly Beach Reserve		u
Source:	G01176	» Shelly Beach Reserve Bore		
COMMUNITY:	SIN001	Sinclair Park	10	
		Local Authority: Rodney District Council		
ZONE:	SIN001SI	Sinclair Park	10	u
Plant:	TP01990	Henley Road		u
Source:	G01175	» Henley Road Bore		
COMMUNITY:	SNE001	Snells Beach/Algies Bay	4,020	
		Local Authority: Rodney District Council		
ZONE:	SNE001SN	Snells/Algies	4,020	Cc
		Test for: Nickel		
Plant:	TP00009	Hamiltons Road, Snells/Algies		C
Source:	G00005	» Hamiltons Road TP Bore		

Component	Code	Name	Population	Grade
COMMUNITY:	SOU005	Southpark	150	
		Local Authority: Auckland City Council		
		Water Authority: <i>Southpark Utilities</i>		
ZONE:	SOU005SO	Southpark	150	u
Plant:	TP01781	Southpark		u
Source:	G01020	» Southpark Bore (EB1)		
Source:	G01021	» Southpark Bore (EB2)		
Source:	G01022	» Southpark Bore (EB3)		
COMMUNITY:	STP003	St Pauls Presbyterian Church	35	
		Local Authority: Auckland City Council		
		Water Authority: <i>Presbyterian Church</i>		
ZONE:	STP003ST	St Pauls Presbyterian Church	35	u
Plant:	TP01624	St Pauls Presbyterian Church		u
Source:	R00338	» St Pauls Presbyterian Ch. Roof		
COMMUNITY:	STP002	St Peters Catholic Church	25	
		Local Authority: Auckland City Council		
		Water Authority: <i>Catholic Church</i>		
ZONE:	STP002ST	St Peters Catholic Church	25	u
Plant:	TP01605	St Peters Catholic Church		u
Source:	R00321	» St Peters Catholic Church Roof		
COMMUNITY:	STS001	St Stephens School	170	
		Local Authority: Franklin District Council		
		Water Authority: <i>School BOT</i>		
ZONE:	STS001SS	St Stephens School	170	u
Plant:	TP00768	St Stephens School		u
Source:	G01117	» Dairy Farm Bore		
Source:	G00478	» St Stephens School Bore		
COMMUNITY:	STI003	Stillwater Camping Ground	25	
		Local Authority: Rodney District Council		
		Water Authority: <i>Camping Ground</i>		
ZONE:	STI003SC	Stillwater Camping Ground	25	u
Plant:	TP00846	Stillwater Camping Ground		u
Source:	G00521	» Stillwater Camping Ground Bore		
COMMUNITY:	TAP004	Tapora Primary School	65	
		Local Authority: Rodney District Council		
		Water Authority: <i>School BOT</i>		
ZONE:	TAP004TA	Tapora Primary School	65	u
Plant:	TP00857	Tapora Primary School		u
Source:	R00043	» Tapora Primary Sch. Rainwater		

2.25

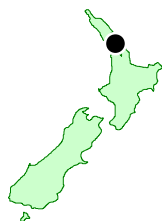


Health
District
2

North, West, Central and South Auckland

Auckland
Healthcare

2.26



Health
District
2

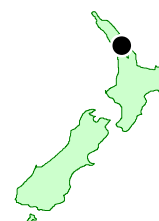
North, West, Central and South Auckland

Auckland
Healthcare

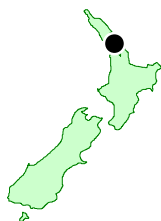
Register of Community Drinking-Water Supplies in New Zealand
2000 Edition. Printed May 2000

Component	Code	Name	Population	Grade
COMMUNITY:	TAU010	Tauhoa Primary School	45	
		Local Authority: Rodney District Council		
		Water Authority: <i>School BOT</i>		
ZONE:	TAU010TA	Tauhoa Primary School	45	u
Plant:	TP00858	Tauhoa Primary School		u
Source:	R00044	» Tauhoa Primary School		
COMMUNITY:	TAU013	Taupaki School	182	
		Local Authority: Rodney District Council		
		Water Authority: <i>School BOT</i>		
ZONE:	TAU013SC	Taupaki School	182	u
Plant:	TP01275	Taupaki School		u
Source:	G00780	» Taupaki School Bore		
Source:	R00147	» Taupaki School Roof		
COMMUNITY:	TAW001	Tawharanui Regional Park	200	
		Local Authority: Rodney District Council		
		Water Authority: <i>Auckland Regional Council</i>		
ZONE:	TAW001TR	Tawharanui Regional Park	200	u
Plant:	TP00851	Tawharanui Regional Park		u
Source:	G00525	» Tawharanui Regional Park Bore		
COMMUNITY:	TEH001	Te Hana	150	
		Local Authority: Rodney District Council		
		Water Authority: <i>Project Holdings Ltd</i>		
ZONE:	TEH001TE	Te Hana	150	u
Plant:	TP00482	Te Hana		u
Source:	G00316	» Vipond Rd Bore, Te Hana		
COMMUNITY:	TEH004	Te Hana - Transported	?	
		Local Authority: Rodney District Council		
		Water Authority: <i>Water Transport Company</i>		
ZONE:	TEH004TE	Te Hana - Transported	?	u
Plant:	TP01097	Casa Loma Gardens-Te Hana		u
Source:	G00656	» Casa Loma Gardens Bore		
COMMUNITY:	TEH003	Te Hihi Primary School	204	
		Local Authority: Franklin District Council		
		Water Authority: <i>School BOT</i>		
ZONE:	TEH003TH	Te Hihi Primary School	204	u
Plant:	TP00769	Te Hihi Primary School		u
Source:	G00867	» Te Hihi Primary School Bore		

Health Districts in these tables are in north to south order, and community names are alphabetical within those. There is a full index of New Zealand communities at the back.



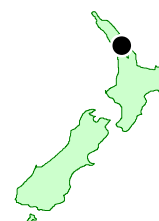
Component	Code	Name	Population	Grade
COMMUNITY:	TEK007	Te Kohanga School	110	
		Local Authority: Franklin District Council		
		Water Authority: <i>School BOT</i>		
ZONE:	TEK007TK	Te Kohanga School	110	u
Plant:	TP00770	Te Kohanga School		u
Source:	R00025	» Te Kohanga School Rainwater		
COMMUNITY:	TIP001	Tipi & Bob's Holiday Lodge	4	
		Local Authority: Auckland City Council		
		Water Authority: <i>Tipi & Bob's Hol. Lodge</i>		
ZONE:	TIP001TI	Tipi & Bob's Holiday Lodge	4	u
Plant:	TP01609	Tipi & Bob's Holiday Lodge		u
Source:	R00325	» Tipi & Bob's Hol. Lodge Roof		
Source:	S00630	» Tipi & Bob's Hol. Lodge Stream		
COMMUNITY:	TOM001	Tomorata Primary School	65	
		Local Authority: Rodney District Council		
		Water Authority: <i>School BOT</i>		
ZONE:	TOM001TO	Tomorata Primary School	65	u
Plant:	TP00859	Tomorata Primary School		u
Source:	G00528	» Tomorata Primary School Bore		
COMMUNITY:	TUA002	Tuakau	3,303	
		Local Authority: Franklin District Council		
ZONE:	TUA002TN	Tuakau North	690	ud
Plant:	TP00125	Tuakau		D
Source:	G00087	» Peter Spring Bore		
ZONE:	TUA002TS	Tuakau South	2,613	uc
Plant:	TP00125	Tuakau		D
Source:	G00087	» Peter Spring Bore		
COMMUNITY:	VIL001	Village Fields Subdivision	200	
		Local Authority: Franklin District Council		
		Water Authority: <i>Village Fields Water Co.</i>		
ZONE:	VIL001VI	Village Fields Subdivision	200	u
Plant:	TP01982	Village Fields Subdivision		u
Source:	G01167	» Village Fields Subdivn. Bore		
COMMUNITY:	VIN001	Vino Vino Bar Cafe	25	
		Local Authority: Auckland City Council		
		Water Authority: <i>Vino Vino Bar Cafe</i>		
ZONE:	VIN001VI	Vino Vino Bar Cafe	25	u
Plant:	TP01634	Vino Vino Bar Cafe		u
Source:	G00949	» Vino Vino Bar Cafe Bores		



Component	Code	Name	Population	Grade
COMMUNITY:	WAI069	Waiau Beach	180	
		Local Authority: Franklin District Council		
ZONE:	WAI069WA	Waiau Beach	180	u
Plant:	TP01096	Waiau Beach		u
Source:	G00655	» Waiau Beach Bore		
COMMUNITY:	WAI118	Waiau Pa Kindergarten	60	
		Local Authority: Franklin District Council		
		<i>Water Authority: Waiau Pa Kindergarten</i>		
ZONE:	WAI118WA	Waiau Pa Kindergarten	60	u
Plant:	TP01636	Waiau Pa Kindergarten		u
Source:	R00347	» Waiau Pa Kindergarten Roof		
COMMUNITY:	WAI096	Waiau Pa School	340	
		Local Authority: Franklin District Council		
		<i>Water Authority: School BOT</i>		
ZONE:	WAI096SC	Waiau Pa School	340	u
Plant:	TP01461	Waiau Pa School		u
Source:	G00858	» Waiau Pa School Bore		
COMMUNITY:	WAI117	Waiheke Baptist Church	25	
		Local Authority: Auckland City Council		
		<i>Water Authority: Baptist Church</i>		
ZONE:	WAI117WA	Waiheke Baptist Church	25	u
Plant:	TP01632	Waiheke Baptist Church		u
Source:	R00345	» Waiheke Baptist Church Roof		
COMMUNITY:	WAI116	Waiheke Com.Hlth Care/St Johns	37	
		Local Authority: Auckland City Council		
		<i>Water Authority: Waiheke Health Trust</i>		
ZONE:	WAI116WA	Waiheke Com.Hlth Care/St Johns	37	u
Plant:	TP01631	Waiheke Com.Hlth Care/St Johns		u
Source:	R00344	» Waiheke Com.Hlth Care Roof		
COMMUNITY:	WAI119	Waiheke Golf Club	100	
		Local Authority: Auckland City Council		
		<i>Water Authority: Waiheke Golf Club</i>		
ZONE:	WAI119WA	Waiheke Golf Club	100	u
Plant:	TP01637	Waiheke Golf Club		u
Source:	G00950	» Waiheke Golf Club Bore		

Component	Code	Name	Population	Grade
COMMUNITY:	WAI098	Waiheke High, Te Huruhi School 1,060 Local Authority: Auckland City Council Water Authority: <i>School BOT</i>		
ZONE:	WAI098TE	Te Huruhi Shool Test for: Lead, Nickel	600	u
Plant:	TP01512	Waiheke High School		u
Source:	G01123	» Kindergarten Bore		
Source:	G00894	» Waiheke High School Bore		
ZONE:	WAI098SC	Waiheke High School	460	u
Plant:	TP01512	Waiheke High School		u
Source:	G01123	» Kindergarten Bore		
Source:	G00894	» Waiheke High School Bore		
COMMUNITY:	WAI142	Waiheke Is, Salvage Restaurant 25 Local Authority: Auckland City Council Water Authority: <i>Private</i>		
ZONE:	WAI142WA	Waiheke Is, Salvage Restaurant	25	u
Plant:	TP01607	Waiheke Is, Salvage Restaurant		u
Source:	G00936	» Salvage Restaurant Bore		
Source:	R00323	» Salvage Restaurant Roof		
COMMUNITY:	WAI143	Waiheke Is, Stjepans Pizza Bar 50 Local Authority: Auckland City Council Water Authority: <i>Private</i>		
ZONE:	WAI143WA	Waiheke Is, Stjepans Pizza Bar	50	u
Plant:	TP01618	Waiheke Is, Stjepans Pizza Bar		u
Source:	R00332	» Stjepans Pizza Bar Roof		
COMMUNITY:	WAI110	Waiheke Island Aerodrome 25 Local Authority: Auckland City Council Water Authority: <i>Waiheke Island Aerodrome</i>		
ZONE:	WAI110WA	Waiheke Island Aerodrome	25	u
Plant:	TP01613	Waiheke Island Aerodrome		u
Source:	R00329	» Waiheke Island Aerodrome Roof		
COMMUNITY:	WAI113	Waiheke Island Resort 25 Local Authority: Auckland City Council Water Authority: <i>Waiheke Island Resort</i>		
ZONE:	WAI113WA	Waiheke Island Resort	25	u
Plant:	TP01626	Waiheke Island Resort		u
Source:	G00944	» Waiheke Island Resort Bore #1		
Source:	G00945	» Waiheke Island Resort Bore #2		

2.29

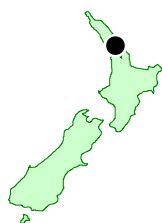


Health District
2

North, West, Central and South Auckland

Auckland
Healthcare

2.30



Health
District
2

North, West, Central and South Auckland

Auckland
Healthcare

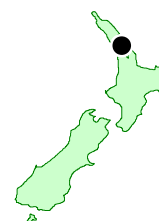
Register of Community Drinking-Water Supplies in New Zealand
2000 Edition. Printed May 2000

Component	Code	Name	Population	Grade
COMMUNITY:	WAI114	Waiheke Kindergarten	25	
		Local Authority: Auckland City Council		
		Water Authority: <i>Waiheke Kindergarten</i>		
ZONE:	WAI114WA	Waiheke Kindergarten	25	u
Plant:	TP01627	Waiheke Kindergarten		u
Source:	G00946	» Waiheke Kindergarten Bore		
Source:	R00340	» Waiheke Kindergarten Roof		
COMMUNITY:	WAI112	Waiheke Palm Beach Lodge	50	
		Local Authority: Auckland City Council		
		Water Authority: <i>Waiheke Palm Beach Lodge</i>		
ZONE:	WAI112WA	Waiheke Palm Beach Lodge	50	u
Plant:	TP01625	Waiheke Palm Beach Lodge		u
Source:	R00339	» Waiheke Palm Beach Lodge Roof		
Source:	G00943	» Waiheke Palm Beach Lodge Well		
COMMUNITY:	WAI115	Waiheke Punga Lodge	20	
		Local Authority: Auckland City Council		
		Water Authority: <i>Waiheke Punga Lodge</i>		
ZONE:	WAI115WA	Waiheke Punga Lodge	20	u
Plant:	TP01629	Waiheke Punga Lodge		u
Source:	G00948	» Waiheke Punga Lodge Bore		
Source:	R00342	» Waiheke Punga Lodge Roof		
COMMUNITY:	WAI109	Waiheke Sports Club	25	
		Local Authority: Auckland City Council		
		Water Authority: <i>Private</i>		
ZONE:	WAI109WA	Waiheke Sports Club	25	u
Plant:	TP01606	Waiheke Sports Club		u
Source:	R00322	» Waiheke Sports Club Roof		
COMMUNITY:	WAI144	Waiheke, Onetangi Apartments	30	
		Local Authority: Auckland City Council		
		Water Authority: <i>Private</i>		
ZONE:	WAI144WA	Waiheke, Onetangi Apartments	30	u
Plant:	TP01623	Waiheke, Onetangi Apartments		u
Source:	G00942	» Onetangi Apartments Bore		
Source:	R00337	» Onetangi Apartments Roof		
COMMUNITY:	WAI051	Waikaretu School	92	
		Local Authority: Franklin District Council		
		Water Authority: <i>School BOT</i>		
ZONE:	WAI051WA	Waikaretu Sch. Drink Fountains	46	u
Plant:	TP00771	Waikaretu School		u
Source:	R00026	» Waikaretu School Rainwater		
ZONE:	WAI051CL	Waikaretu School Classrooms	46	u
Plant:	TP01464	Waikaretu School Filtration Pl		u
Source:	G00869	» Waikaretu School Bore		

Health Districts in these tables are in north to south order, and community names are alphabetical within those. There is a full index of New Zealand communities at the back.

Component	Code	Name	Population	Grade
COMMUNITY:	WAI085	Waimauku School	543	
		Local Authority: Rodney District Council <i>Water Authority: School BOT</i>		
ZONE:	WAI085SC	Waimauku School	543	u
		Test for: Lead		
Plant:	TP01269	Waimauku School		u
Source:	G00775	» Waimauku School Bore		
Source:	R00142	» Waimauku School Roof		
COMMUNITY:	WAI099	Wainui School	200	
		Local Authority: Rodney District Council <i>Water Authority: School BOT</i>		
ZONE:	WAI099SC	Wainui School	200	u
Plant:	TP01515	Wainui School		u
Source:	R00283	» Wainui School Roof		
COMMUNITY:	WAI054	Waioma Rest Home - Leigh	30	
		Local Authority: Rodney District Council <i>Water Authority: Waioma Rest Home</i>		
ZONE:	WAI054WR	Waioma Rest Home	30	u
Plant:	TP00842	Waioma Rest Home		u
Source:	R00037	» Waioma Rest Home Rainwater		
COMMUNITY:	WAI086	Waioneke School	83	
		Local Authority: Rodney District Council <i>Water Authority: School BOT</i>		
ZONE:	WAI086SC	Waioneke School	83	u
Plant:	TP01272	Waioneke School		u
Source:	G00777	» Waioneke School Bore		
Source:	R00145	» Waioneke School Roof		
COMMUNITY:	WAI097	Waipipi School	145	
		Local Authority: Franklin District Council <i>Water Authority: School BOT</i>		
ZONE:	WAI097SC	Waipipi School	145	u
Plant:	TP01463	Waipipi School		u
Source:	R00265	» Waipipi School Roof		

2.31

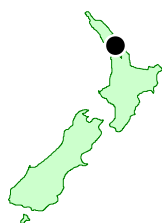


Health District 2

North, West, Central and South Auckland

Auckland Healthcare

2.32



Health District
2

North, West, Central and South Auckland

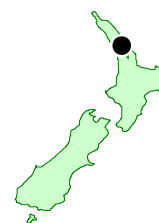
Auckland
Healthcare

Component	Code	Name	Population	Grade
COMMUNITY:	WAI009	Waitakere City	163,400	
		Local Authority: Waitakere City Council		
└─ ZONE:	WAI009GL	Glen Eden / New Lynn	49,000	Aa
└─ Plant:	TP00165	Huia		A
		└─ Test for: Fluoride		
	└─ Source:	» Lower Huia Dam		
	└─ Source:	» Lower Nihotupu Dam		
	└─ Source:	» Upper Huia Dam		
	└─ Source:	» Upper Nihotupu Dam		
└─ Plant:	TP00166	Waitakere		A
		└─ Test for: Fluoride		
	└─ Source:	» Waitakere Dam		
└─ ZONE:	WAI009HE	Henderson	105,400	Aa
└─ Plant:	TP00165	Huia		A
		└─ Test for: Fluoride		
	└─ Source:	» Lower Huia Dam		
	└─ Source:	» Lower Nihotupu Dam		
	└─ Source:	» Upper Huia Dam		
	└─ Source:	» Upper Nihotupu Dam		
└─ Plant:	TP00166	Waitakere		A
		└─ Test for: Fluoride		
	└─ Source:	» Waitakere Dam		
└─ ZONE:	WAI009HU	Huia Village	450	Aa
└─ Plant:	TP00958	Huia Village Plant		A
	└─ Source:	» Lower Huia Dam - Huia Village		
└─ ZONE:	WAI009LA	Laingholm	2,400	Ac
└─ Plant:	TP00165	Huia		A
		└─ Test for: Fluoride		
	└─ Source:	» Lower Huia Dam		
	└─ Source:	» Lower Nihotupu Dam		
	└─ Source:	» Upper Huia Dam		
	└─ Source:	» Upper Nihotupu Dam		
└─ Plant:	TP00166	Waitakere		A
		└─ Test for: Fluoride		
	└─ Source:	» Waitakere Dam		
└─ ZONE:	WAI009MO	Montana	4,000	Aa
└─ Plant:	TP00165	Huia		A
		└─ Test for: Fluoride		
	└─ Source:	» Lower Huia Dam		
	└─ Source:	» Lower Nihotupu Dam		
	└─ Source:	» Upper Huia Dam		
	└─ Source:	» Upper Nihotupu Dam		
└─ Plant:	TP00166	Waitakere		A
		└─ Test for: Fluoride		
	└─ Source:	» Waitakere Dam		

□ continued . . .

Component	Code	Name	Population	Grade
L ZONE:	WAI009OR	Oratia	1,300	Aa
		L Test for: MAV sum ratio for THMs		
L Plant:	TP00165	Huia		A
		L Test for: Fluoride		
L Source:	S00092	» Lower Huia Dam		
L Source:	S00096	» Lower Nihotupu Dam		
L Source:	S00090	» Upper Huia Dam		
L Source:	S00094	» Upper Nihotupu Dam		
L Plant:	TP00166	Waitakere		A
		L Test for: Fluoride		
L Source:	S00099	» Waitakere Dam		
L ZONE:	WAI009TE	Te Henga	850	Aa
		L Test for: MAV sum ratio for THMs		
L Plant:	TP00165	Huia		A
		L Test for: Fluoride		
L Source:	S00092	» Lower Huia Dam		
L Source:	S00096	» Lower Nihotupu Dam		
L Source:	S00090	» Upper Huia Dam		
L Source:	S00094	» Upper Nihotupu Dam		
L Plant:	TP00166	Waitakere		A
		L Test for: Fluoride		
L Source:	S00099	» Waitakere Dam		
COMMUNITY:	WAI104	Waitakere North	120	
		Local Authority: Rodney District Council		
L ZONE:	WAI104WA	Waitakere North	120	Au
L Plant:	TP00165	Huia		A
		L Test for: Fluoride		
L Source:	S00092	» Lower Huia Dam		
L Source:	S00096	» Lower Nihotupu Dam		
L Source:	S00090	» Upper Huia Dam		
L Source:	S00094	» Upper Nihotupu Dam		
L Plant:	TP00166	Waitakere		A
		L Test for: Fluoride		
L Source:	S00099	» Waitakere Dam		
COMMUNITY:	WAI084	Waitoki School	71	
		Local Authority: Rodney District Council		
		Water Authority: School BOT		
L ZONE:	WAI084SC	Waitoki School	71	u
L Plant:	TP01267	Waitoki School		u
L Source:	R00140	» Waitoki School Roof		

2.33

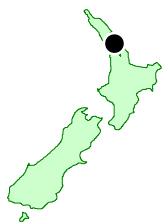


Health
District
2

North, West, Central and South Auckland

Auckland
Healthcare

2.34



Health District 2

North, West, Central and South Auckland

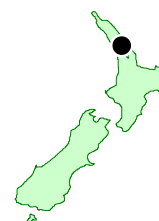
Auckland Healthcare

Component	Code	Name	Population	Grade
COMMUNITY:	WAI008	Waiuku	7,250	
└ ZONE:	WAI008CO	Local Authority: Franklin District Council Colombo Road	550	De
└ Plant:	TP00122	Waiuku		D
└ Source:	G00081	» Cornwall Road		
└ Source:	G00082	» Knight and Dickey Bore		
└ Source:	G00080	» Victoria Ave		
└ ZONE:	WAI008VI	Victoria Ave	6,700	De
└ Plant:	TP00122	Waiuku		D
└ Source:	G00081	» Cornwall Road		
└ Source:	G00082	» Knight and Dickey Bore		
└ Source:	G00080	» Victoria Ave		
COMMUNITY:	WAR001	Warkworth	3,120	
└ ZONE:	WAR001WA	Local Authority: Rodney District Council Warkworth	3,120	Cc
└ Plant:	TP00010	Warkworth		C
└ Source:	S00005	» Mahurangi River		
COMMUNITY:	WAS001	Waste Management, Dairy Flat	30	
└ ZONE:	WAS001WM	Local Authority: Rodney District Council <i>Water Authority: Waste Management NZ Ltd</i> Waste Management, Dairy Flat	30	u
└ Plant:	TP01960	Waste Management, Dairy Flat		u
└ Source:	G01150	» Waste Management Spring		

Health Districts in these tables are in north to south order, and community names are alphabetical within those. There is a full index of New Zealand communities at the back.

Component	Code	Name	Population	Grade
COMMUNITY:	WAT002	Watercare Bulk Mains	1	
		Local Authority: Auckland City Council Water Authority: Watercare Services Ltd.		
ZONE:	WAT002WA	Watercare Bulk Mains	1	Aa
Plant:	TP00129	Ardmore		A
		Test for: Fluoride		
Source:	S00733	» Cosseys Dam		
Source:	S00735	» Mangatangi Dam		
Source:	S00736	» Upper Mangatawhiri Dam		
Source:	S00734	» Wairoa Dam		
Plant:	TP00165	Huia		A
		Test for: Fluoride		
Source:	S00092	» Lower Huia Dam		
Source:	S00096	» Lower Nihotupu Dam		
Source:	S00090	» Upper Huia Dam		
Source:	S00094	» Upper Nihotupu Dam		
Plant:	TP00001	Onehunga		A
Source:	G00001	» Onehunga Town Bores		
Source:	G00233	» Rowe St Bores, Onehunga		
Plant:	TP00166	Waitakere		A
		Test for: Fluoride		
Source:	S00099	» Waitakere Dam		
COMMUNITY:	WEL001	Wellsford	2,190	
		Local Authority: Rodney District Council		
ZONE:	WEL001WE	Wellsford	2,190	Dc
		Test for: MAV sum ratio for THMs, Trichloroacetaldehyde		
Plant:	TP00008	Wellsford		D
Source:	S00004	» Hoteo River		
COMMUNITY:	WES005	Wesley College	500	
		Local Authority: Franklin District Council Water Authority: School BOT		
ZONE:	WES005WC	Wesley College	500	u
Plant:	TP00772	Wesley College		u
Source:	G00479	» Wesley College Bore		
COMMUNITY:	WHA017	Whangaparaoa Military Camp	5	
		Local Authority: Rodney District Council Water Authority: Ministry of Defence		
ZONE:	WHA017WA	Whangaparaoa Military Camp	5	u
Plant:	TP00833	Whangaparaoa Military Camp		u
Source:	G01201	» Military Camp Bore 5		
Source:	G01202	» Military Camp Bore 6		
Source:	G01203	» Military Camp Stand-by Bore 1		
Source:	G01204	» Military Camp Stand-by Bore 2		

2.35

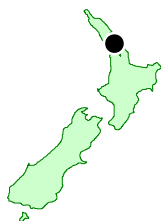


Health
District
2

North, West, Central and South Auckland

Auckland
Healthcare

2.36



Health District
2

North, West, Central and South Auckland

Auckland
Healthcare

Component	Code	Name	Population	Grade
COMMUNITY:	WHA018	Whangateau Camping Ground	20	
		Local Authority: Rodney District Council		
		<i>Water Authority: Camping Ground</i>		
ZONE:	WHA018WC	Whangateau Camping Ground	20	u
Plant:	TP00847	Whangateau Camping Ground		u
Source:	S00484	» Whangateau Camp. Ground Creek		
COMMUNITY:	WHI004	Whitford Pre-School	60	
		Local Authority: Manukau City Council		
		<i>Water Authority: Pre-School Managers</i>		
ZONE:	WHI004SC	Whitford Pre-School	60	u
Plant:	TP01485	Whitford Pre-School		u
Source:	R00277	» Whitford Pre-School Roof		
COMMUNITY:	WHI005	Whitford Settlers Cafe	100	
		Local Authority: Manukau City Council		
		<i>Water Authority: Cafe Owners</i>		
ZONE:	WHI005WH	Whitford Settlers Cafe	100	u
Plant:	TP01486	Whitford Settlers Cafe		u
Source:	G00883	» Whitford Settlers Cafe Bore		
COMMUNITY:	WOO007	Woodhill School	63	
		Local Authority: Rodney District Council		
		<i>Water Authority: School BOT</i>		
ZONE:	WOO007SC	Woodhill School	63	u
Plant:	TP01274	Woodhill School		u
Source:	G00779	» Woodhill School Bore		