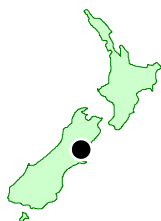




Component	Code	Name	Population	Grade
<b>Health District</b>		<b>Canterbury</b>		
<b>Public Health Service Provider</b>		<b>Crown Public Health</b>		
<b>Office</b>		<b>Christchurch</b>		
<b>COMMUNITY:</b>	<b>AGR001</b>	<b>Agr. Research, Winchmore</b>	<b>25</b>	
		Local Authority: Ashburton District Council		
		Water Authority: Agr. Research		
<b>ZONE:</b>	AGR001AG	Agr. Research, Winchmore	25	u
<b>Plant:</b>	TP01681	Agr. Research, Winchmore		u
<b>Source:</b>	G00977	» Agr. Research, Winchmore Well		
<b>COMMUNITY:</b>	<b>AKA001</b>	<b>Akaroa</b>	<b>700</b>	
		Local Authority: Banks Peninsula Distr. Council		
<b>ZONE:</b>	AKA001AY	Aylemers	250	Cu
<b>Plant:</b>	TP00190	Aylemers		C
<b>Source:</b>	S00187	» Aylemers Stream		
<b>Plant:</b>	TP00189	L'Aube Hill		B
<b>Source:</b>	S00185	» Balguerei Stream		
<b>Source:</b>	S00186	» Grehan Stream		
<b>ZONE:</b>	AKA001LA	L'Aube Hill	450	Bu
<b>Plant:</b>	TP00189	L'Aube Hill		B
<b>Source:</b>	S00185	» Balguerei Stream		
<b>Source:</b>	S00186	» Grehan Stream		
<b>COMMUNITY:</b>	<b>AMB001</b>	<b>Amberley</b>	<b>1,400</b>	
		Local Authority: Hurunui District Council		
<b>ZONE:</b>	AMB001AR	Amberley Beach/Rural	480	Dd
<b>Plant:</b>	TP00193	Amberley Domain		D
<b>Source:</b>	S00442	» Kowai River, Amberley		
<b>Plant:</b>	TP00194	Amberley S.H.1		B
<b>Source:</b>	G00142	» Amberley S.H.1 Bore		
<b>ZONE:</b>	AMB001AT	Amberley Town	920	Dd
<b>Plant:</b>	TP00193	Amberley Domain		D
<b>Source:</b>	S00442	» Kowai River, Amberley		
<b>Plant:</b>	TP00194	Amberley S.H.1		B
<b>Source:</b>	G00142	» Amberley S.H.1 Bore		
<b>COMMUNITY:</b>	<b>AMU001</b>	<b>Amuri Plains Rural Water Sup.</b>	<b>400</b>	
		Local Authority: Hurunui District Council		
<b>ZONE:</b>	AMU001RO	Rotherham Township and Rural	400	u
<b>Plant:</b>	TP01076	Amuri Rural Pumphouse		u
<b>Source:</b>	G00649	» Mouse Point Wells		



Component	Code	Name	Population	Grade
<b>COMMUNITY:</b>	<b>AMU002</b>	<b>Amuri Ski Field</b>	<b>105</b>	
		Local Authority: Hurunui District Council		
		Water Authority: <i>Amuri Ski Club</i>		
ZONE:	AMU002AM	Amuri Ski Field	105	u
Plant:	TP02015	Amuri Ski Field		u
Source:	S00791	» Stream at Amuri Ski Field		
<b>COMMUNITY:</b>	<b>ARM001</b>	<b>Armack Drive, Rolleston</b>	<b>50</b>	
		Local Authority: Selwyn District Council		
ZONE:	ARM001AR	Armack Drive, Rolleston	50	u
Plant:	TP01137	Armack Drive, Rolleston		u
Source:	G00677	» Armack Drive, Rolleston Bore		
<b>COMMUNITY:</b>	<b>ART002</b>	<b>Arthurs Pass</b>	<b>250</b>	
		Local Authority: Selwyn District Council		
ZONE:	ART002AR	Arthurs Pass	250	u
Plant:	TP01339	Arthurs Pass		u
Source:	S00577	» Arthurs Pass Stream		
<b>COMMUNITY:</b>	<b>ASH003</b>	<b>Ashburton</b>	<b>15,000</b>	
		Local Authority: Ashburton District Council		
ZONE:	ASH003AS	Ashburton	15,000	Db
Plant:	TP00334	Ashburton Domain		D
Source:	G00225	» Ashburton Domain Wellheads		
Plant:	TP00333	Ashburton, Hills Rd		D
Source:	S00222	» Ashburton R. by Ollivers Rd		
Plant:	TP02053	Melrose Road		u
Source:	G01229	» Melrose Road Bore		
Plant:	TP00335	Tinwald Railway Reserve		D
Source:	G00226	» Tinwald Well		
<b>COMMUNITY:</b>	<b>ASH005</b>	<b>Ashburton Hospital</b>	<b>200</b>	
		Local Authority: Ashburton District Council		
		Water Authority: <i>Canterbury Health</i>		
ZONE:	ASH005AS	Ashburton Hospital	200	u
Plant:	TP01502	Ashburton Hospital		u
Source:	G00889	» Ashburton Hospital Well		
<b>COMMUNITY:</b>	<b>ASH004</b>	<b>Ashley Gorge</b>	<b>400</b>	
		Local Authority: Waimakariri District Council		
		Water Authority: <i>Ashley Gorge</i>		
ZONE:	ASH004AS	Ashley Gorge	400	u
Plant:	TP00743	Ashley Gorge		u
Source:	S00441	» Ashley River Gallery		



Component	Code	Name	Population	Grade
<b>COMMUNITY:</b>	<b>ASH002</b>	<b>Ashley Rural</b>	<b>3,350</b>	
		Local Authority: Hurunui District Council		
ZONE:	ASH002AS	Ashley/Sefton Rural	3,350	Dd
Plant:	TP00191	Ashley Rural		D
Source:	G00139	» Ashley Rural Bores		
<b>COMMUNITY:</b>	<b>BAL003</b>	<b>Balmoral Rural Water Supply</b>	<b>200</b>	
		Local Authority: Hurunui District Council		
ZONE:	BAL003BA	Balmoral Rural Water Supply	200	u
Plant:	TP01077	Awatui		u
Source:	S00532	» Awatui Stream		
Plant:	TP01078	Awatui Standby Plant		u
Source:	S00533	» Awatui Stream Standby Intake		
<b>COMMUNITY:</b>	<b>BIR001</b>	<b>Birdlings Flat</b>	<b>240</b>	
		Local Authority: Banks Peninsula Distr. Council		
ZONE:	BIR001BI	Birdlings Flat	240	u
Plant:	TP00583	Birdlings Flat		u
Source:	G00465	» Birdlings Flat Bore		
<b>COMMUNITY:</b>	<b>BOY001</b>	<b>Boyle Rvr.Outdoor Ed.Centre</b>	<b>4</b>	
		Local Authority: Hurunui District Council		
		<i>Water Authority: Nth. Canty. Alpine Trust</i>		
ZONE:	BOY001BO	Boyle Rvr.Outdoor Ed.Centre	4	u
Plant:	TP01259	Boyle Rvr.Outdoor Ed.Centre		u
Source:	R00139	» Boyle Outdoor Ed.Centre Roof		
<b>COMMUNITY:</b>	<b>BRI002</b>	<b>Briggston Primary School</b>	<b>91</b>	
		Local Authority: Christchurch City Council		
		<i>Water Authority: School BOT</i>		
ZONE:	BRI002SC	Briggston Primary School	91	u
Plant:	TP00986	Briggston Primary School		u
Source:	G00598	» Briggston Primary School Well		
<b>COMMUNITY:</b>	<b>BRO005</b>	<b>Broadfield School</b>	<b>70</b>	
		Local Authority: Selwyn District Council		
		<i>Water Authority: School BOT</i>		
ZONE:	BRO005SC	Broadfield School	70	u
Plant:	TP01131	Broadfield School		u
Source:	G00672	» Broadfield School Well		



Component	Code	Name	Population	Grade
<b>COMMUNITY:</b>	<b>BRO010</b>	<b>Broken River Ski Club</b>	<b>150</b>	
		Local Authority: Selwyn District Council		
		Water Authority: Broken River Ski Club		
ZONE:	BRO010BR	Broken River Ski Club	150	u
Plant:	TP01972	Broken River Storage Tanks		u
Source:	G01158	» Spring at Broken Riv. Ski Club		
Source:	S00770	» Stream at Broken Riv. Ski Club		
<b>COMMUNITY:</b>	<b>BRO003</b>	<b>Brooklands</b>	<b>150</b>	
		Local Authority: Christchurch City Council		
ZONE:	BRO003BR	Brooklands	150	u
Plant:	TP00965	Brooklands		u
Source:	G00582	» Brooklands Bore		
<b>COMMUNITY:</b>	<b>BUR003</b>	<b>Burnham East</b>	<b>50</b>	
		Local Authority: Selwyn District Council		
ZONE:	BUR003BU	Burnham East	50	u
Plant:	TP01136	Burnham East		u
Source:	G00676	» Burnham East		
<b>COMMUNITY:</b>	<b>BUR001</b>	<b>Burnham Military Camp</b>	<b>1,700</b>	
		Local Authority: Selwyn District Council		
		Water Authority: Burnham Military Camp		
ZONE:	BUR001BU	Burnham Camp	1,700	Dd
Plant:	TP00276	Burnham Wells C55 and C5		D
Source:	G00177	» Burnham Wells C55 and C5		
Plant:	TP00277	Burnham Wells X36 and X27		D
Source:	G00178	» Burnham Wells X36 and X27		
<b>COMMUNITY:</b>	<b>CAR004</b>	<b>Carew School</b>	<b>55</b>	
		Local Authority: Ashburton District Council		
		Water Authority: School BOT		
ZONE:	CAR004SC	Carew School	55	u
Plant:	TP01668	Carew School		u
Source:	G00970	» Carew School Well		
<b>COMMUNITY:</b>	<b>CAR003</b>	<b>Carter Holt Harvey-Sefton</b>	<b>200</b>	
		Local Authority: Hurunui District Council		
		Water Authority: Carter Holt Harvey		
ZONE:	CAR003CA	Carter Holt Harvey-Sefton	200	Du
Plant:	TP00191	Ashley Rural		D
Source:	G00139	» Ashley Rural Bores		
Plant:	TP01889	Carter Holt Harvey, Sefton		u
Source:	G01074	» Carter Holt Harvey Well		

Component	Code	Name	Population	Grade
<b>COMMUNITY:</b>	<b>CAS003</b>	<b>Castle Hill</b>	<b>60</b>	
		Local Authority: Selwyn District Council		
└─ ZONE:	CAS003CA	Castle Hill	60	u
└─ Plant:	TP01343	Castle Hill		u
└─ Source:	S00579	» Castle Hill Stream		
<b>COMMUNITY:</b>	<b>CHE002</b>	<b>Chertsey</b>	<b>100</b>	
		Local Authority: Ashburton District Council		
└─ ZONE:	CHE002CH	Chertsey	100	Bc
└─ Plant:	TP00337	Chertsey		B
└─ Source:	G00228	» Chertsey Well		
<b>COMMUNITY:</b>	<b>CHE001</b>	<b>Cheviot</b>	<b>700</b>	
		Local Authority: Hurunui District Council		
└─ ZONE:	CHE001CR	Cheviot Rural	240	Dd
└─ Plant:	TP00198	Cheviot		D
└─ Source:	G00179	» Waiau River Gallery at Cheviot		
└─ ZONE:	CHE001CT	Cheviot Town	460	Dd
└─ Plant:	TP00198	Cheviot		D
└─ Source:	G00179	» Waiau River Gallery at Cheviot		

17.5



Health District  
17

Canterbury

Crown  
Public  
Health



Component	Code	Name	Population	Grade
<b>COMMUNITY:</b>	<b>CHR001</b>	<b>Christchurch</b>	<b>292,000</b>	
		Local Authority: Christchurch City Council		
└─ ZONE:	CHR001CE	Central Christchurch	175,000	Ba
└─ Plant:	TP00179	Central Christchurch		B
└─ Source:	G00118	» Central CHCH, Aquifer 1		
└─ Source:	G00119	» Central CHCH, Aquifer 2		
└─ Source:	G00120	» Central CHCH, Aquifer 3		
└─ Source:	G00121	» Central CHCH, Aquifer 4		
└─ ZONE:	CHR001NW	North-West Christchurch	70,000	Ba
└─ Plant:	TP00180	NW CHCH, Treated		B
└─ Source:	G00122	» NW CHCH, Aquifer 1		
└─ Plant:	TP00181	NW CHCH, Untreated		B
└─ Source:	G00123	» NW CHCH, Aquifer 2		
└─ Source:	G00124	» NW CHCH, Aquifer 3		
└─ Source:	G00125	» NW CHCH, Aquifer 5		
└─ Plant:	TP00182	Parklands		B
└─ Source:	G00126	» Parklands, Aquifer 2		
└─ Source:	G00127	» Parklands, Aquifer 4		
└─ ZONE:	CHR001PA	Parklands	7,000	Ba
└─ Plant:	TP00182	Parklands		B
└─ Source:	G00126	» Parklands, Aquifer 2		
└─ Source:	G00127	» Parklands, Aquifer 4		
└─ ZONE:	CHR001RI	Riccarton	7,000	Ba
└─ Plant:	TP00185	Riccarton		B
└─ Source:	G00130	» Riccarton, Aquifer 1		
└─ Source:	G00131	» Riccarton, Aquifer 2		
└─ Source:	G00132	» Riccarton, Aquifer 3		
└─ ZONE:	CHR001RP	Rocky Point	3,000	Ba
└─ Plant:	TP00184	Rocky Point		B
└─ Source:	G00129	» Rocky Point, Aquifer 1		
└─ ZONE:	CHR001WE	West Christchurch	30,000	Ba
└─ Plant:	TP00183	West Christchurch		B
└─ Source:	G00128	» West CHCH, Aquifer 2		
<b>COMMUNITY:</b>	<b>CHR004</b>	<b>Christchurch Boys High School</b>	<b>130</b>	
		Local Authority: Christchurch City Council		
		Water Authority: School BOT		
└─ ZONE:	CHR004AD	Adams House	130	Bu
└─ Plant:	TP01902	Christchurch Boys High School		u
└─ Source:	G01085	» Christchurch Boys High Bore		
└─ Plant:	TP00185	Riccarton		B
└─ Source:	G00130	» Riccarton, Aquifer 1		
└─ Source:	G00131	» Riccarton, Aquifer 2		
└─ Source:	G00132	» Riccarton, Aquifer 3		



Component	Code	Name	Population	Grade
<b>COMMUNITY:</b>	<b>CHR005</b>	<b>Christchurch Hospital</b>	<b>1,600</b>	
		Local Authority: Christchurch City Council		
		Water Authority: Canterbury Health		
ZONE:	CHR005CH	Christchurch Hospital	1,200	u
Plant:	TP01952	Christchurch Hospital		u
Source:	G01139	» Christchurch Hospital Bore		
Plant:	TP02045	Pathology Building		u
Source:	G01223	» Pathology Building Bore		
ZONE:	CHR005PA	Pathology Building	400	u
Plant:	TP01952	Christchurch Hospital		u
Source:	G01139	» Christchurch Hospital Bore		
Plant:	TP02045	Pathology Building		u
Source:	G01223	» Pathology Building Bore		
<b>COMMUNITY:</b>	<b>CHR002</b>	<b>Christchurch Int. Airport</b>	<b>1,500</b>	
		Local Authority: Christchurch City Council		
		Water Authority: Chch Int. Airport Co.		
ZONE:	CHR002CI	Christchurch Int. Airport	1,500	Bb
Plant:	TP00228	Christchurch Int. Airport		B
Source:	G00168	» Christchurch Int Airport Wells		
<b>COMMUNITY:</b>	<b>CLA003</b>	<b>Clarkville School</b>	<b>200</b>	
		Local Authority: Waimakariri District Council		
		Water Authority: School BOT		
ZONE:	CLA003SC	Clarkville School	200	u
Plant:	TP01245	Clarkville School		u
Source:	G00759	» Clarkville School Bore		
<b>COMMUNITY:</b>	<b>COU001</b>	<b>Courtney</b>	<b>6</b>	
		Local Authority: Selwyn District Council		
ZONE:	COU001CO	Courtney	6	u
Plant:	TP00943	Courtney		u
Source:	G00563	» Courtney Well		
<b>COMMUNITY:</b>	<b>CUL001</b>	<b>Culverden</b>	<b>475</b>	
		Local Authority: Hurunui District Council		
ZONE:	CUL001CU	Culverden	475	u
Plant:	TP01080	Culverden		u
Source:	G00729	» Culverden Well-Pahau River		
<b>COMMUNITY:</b>	<b>CUS001</b>	<b>Cust</b>	<b>370</b>	
		Local Authority: Waimakariri District Council		
ZONE:	CUS001CU	Cust	350	Bb
Plant:	TP00741	Cust		B
Source:	G00468	» Springbank		
ZONE:	CUS001SP	Springbank	20	Bu
Plant:	TP00741	Cust		B
Source:	G00468	» Springbank		



Component	Code	Name	Population	Grade
<b>COMMUNITY:</b>	<b>DAR001</b>	<b>Darfield</b>	<b>1,200</b>	
		Local Authority: Selwyn District Council		
<b>ZONE:</b>	DAR001DA	Darfield	1,200	Dd
<b>Plant:</b>	TP00220	Darfield		D
<b>Source:</b>	S00130	» Darfield Galleries		
<b>COMMUNITY:</b>	<b>DOR001</b>	<b>Dorie School</b>	<b>52</b>	
		Local Authority: Ashburton District Council		
		<i>Water Authority: School BOT</i>		
<b>ZONE:</b>	DOR001SC	Dorie School	52	u
<b>Plant:</b>	TP01670	Dorie School		u
<b>Source:</b>	G00972	» Dorie School Well		
<b>COMMUNITY:</b>	<b>DRO001</b>	<b>Dromore</b>	<b>75</b>	
		Local Authority: Ashburton District Council		
<b>ZONE:</b>	DRO001DR	Dromore	75	Bc
<b>Plant:</b>	TP00336	Dromore		B
<b>Source:</b>	G00227	» Dromore Well		
<b>COMMUNITY:</b>	<b>DUN008</b>	<b>Dunsandel &amp; Sherwood Estate</b>	<b>740</b>	
		Local Authority: Selwyn District Council		
<b>ZONE:</b>	DUN008DU	Dunsandel & Sherwood Estate	740	u
<b>Plant:</b>	TP01140	Sherwood Estate, Dunsandel		u
<b>Source:</b>	G00726	» Sherwood Estate Bore		
<b>COMMUNITY:</b>	<b>DUV001</b>	<b>Duvauchelle</b>	<b>440</b>	
		Local Authority: Banks Peninsula Distr. Council		
<b>ZONE:</b>	DUV001DU	Duvauchelle	440	u
<b>Plant:</b>	TP00581	Duvauchelle		u
<b>Source:</b>	S00354	» Pipers Stream		
<b>COMMUNITY:</b>	<b>EDE002</b>	<b>Edendale, Sandy Knolls</b>	<b>40</b>	
		Local Authority: Selwyn District Council		
<b>ZONE:</b>	EDE002ED	Edendale, Sandy Knolls	40	u
<b>Plant:</b>	TP01139	Edendale, Sandy Knolls		u
<b>Source:</b>	G00679	» Edendale, Sandy Knolls		
<b>COMMUNITY:</b>	<b>ETH001</b>	<b>Ethelton/Kaiwara</b>	<b>84</b>	
		Local Authority: Hurunui District Council		
<b>ZONE:</b>	ETH001ET	Ethelton	84	u
<b>Plant:</b>	TP00971	Kaiwara		u
<b>Source:</b>	S00512	» Hurunui River 2		

Component	Code	Name	Population	Grade
<b>COMMUNITY:</b>	<b>EYR001</b>	<b>Eyre Lodge</b>	<b>20</b>	
		Local Authority: Waimakariri District Council		
		Water Authority: <i>Eyre Lodge</i>		
ZONE:	EYR001EY	Eyre Lodge	20	u
Plant:	TP01242	Eyre Lodge		u
Source:	G00756	» Eyre Lodge Bore		
<b>COMMUNITY:</b>	<b>FAI001</b>	<b>Fairton</b>	<b>170</b>	
		Local Authority: Ashburton District Council		
ZONE:	FAI001FA	Fairton	170	Bc
Plant:	TP00332	Fairton		B
Source:	G00224	» Fairton Well		
<b>COMMUNITY:</b>	<b>FER003</b>	<b>Fernleigh Rural Water Supply</b>	<b>150</b>	
		Local Authority: Kaikoura District Council		
ZONE:	FER003FE	Fernleigh Rural Water Supply	150	u
Plant:	TP01002	Fernleigh Supply Plant		u
Source:	S00519	» Cribb Creek		
<b>COMMUNITY:</b>	<b>FER002</b>	<b>Fernside</b>	<b>200</b>	
		Local Authority: Waimakariri District Council		
ZONE:	FER002FE	Fernside	200	u
Plant:	TP00596	Fernside		u
Source:	G00372	» Bore for Fernside		
<b>COMMUNITY:</b>	<b>FLO002</b>	<b>Flock Hill Lodge &amp; Restuarant</b>	<b>82</b>	
		Local Authority: Selwyn District Council		
		Water Authority: <i>Flock Hill Station</i>		
ZONE:	FLO002FL	Flock Hill Lodge & Restuarant	82	u
Plant:	TP01969	Flock Hill Lodge & Restuarant		u
Source:	S00767	» Craighburn Stream		
<b>COMMUNITY:</b>	<b>FRE001</b>	<b>Freeville Primary School</b>	<b>330</b>	
		Local Authority: Christchurch City Council		
		Water Authority: <i>School BOT</i>		
ZONE:	FRE001SC	Freeville Primary School	330	u
Plant:	TP00980	Freeville Primary School		u
Source:	G00592	» Freeville Primary School Well		
<b>COMMUNITY:</b>	<b>FYF001</b>	<b>Fyffe Country Inn</b>	<b>5</b>	
		Local Authority: Kaikoura District Council		
		Water Authority: <i>Private</i>		
ZONE:	FYF001FY	Fyffe Country Inn	5	u
Plant:	TP02018	Fyffe Country Inn		u
Source:	G01199	» Fyffe Country Inn Bore		

17.9



Health  
District  
17

Canterbury

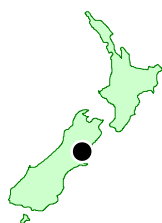
Crown  
Public  
Health



Component	Code	Name	Population	Grade
<b>COMMUNITY:</b>	<b>GAR001</b>	<b>Garymere</b>	<b>50</b>	
		Local Authority: Waimakariri District Council		
ZONE:	GAR001GA	Garymere	50	u
Plant:	TP00593	Garymere		u
Source:	G00369	» Bore for Garymere		
<b>COMMUNITY:</b>	<b>GLE008</b>	<b>Glenmoor Primary School</b>	<b>80</b>	
		Local Authority: Christchurch City Council		
		<i>Water Authority: School BOT</i>		
ZONE:	GLE008SC	Glenmoor Primary School	80	u
Plant:	TP00992	Glenmoor Primary School		u
Source:	G00604	» Glenmoor Primary School Well		
<b>COMMUNITY:</b>	<b>GLE010</b>	<b>Glentui Camp</b>	<b>45</b>	
		Local Authority: Waimakariri District Council		
		<i>Water Authority: Camp</i>		
ZONE:	GLE010GL	Glentui Camp	45	u
Plant:	TP01247	Glentui Camp		u
Source:	S00569	» Glentui Camp Stream		
<b>COMMUNITY:</b>	<b>GOO002</b>	<b>Goose Bay</b>	<b>25</b>	
		Local Authority: Kaikoura District Council		
		<i>Water Authority: DOC</i>		
ZONE:	GOO002BO	Boat Harbour Camp	?	u
Plant:	TP00996	Otemakura Plant		u
Source:	S00515	» Otemakura Stream		
ZONE:	GOO002GO	Goose Bay Camp	25	u
Plant:	TP00996	Otemakura Plant		u
Source:	S00515	» Otemakura Stream		
ZONE:	GOO002OM	Omih Reserve	?	u
Plant:	TP00996	Otemakura Plant		u
Source:	S00515	» Otemakura Stream		
ZONE:	GOO002PA	Paia Point	?	u
Plant:	TP00996	Otemakura Plant		u
Source:	S00515	» Otemakura Stream		
<b>COMMUNITY:</b>	<b>GRA003</b>	<b>Grassmere Lodge</b>	<b>20</b>	
		Local Authority: Selwyn District Council		
		<i>Water Authority: Grassmere Lodge</i>		
ZONE:	GRA003GR	Grassmere Lodge	20	u
Plant:	TP01970	Grassmere Lodge		u
Source:	S00768	» Grassmere Lodge Spring		



Component	Code	Name	Population	Grade
<b>COMMUNITY:</b>	<b>GRE005</b>	<b>Greenpark School</b>	<b>67</b>	
		Local Authority: Selwyn District Council		
		Water Authority: School BOT		
ZONE:	GRE005SC	Greenpark School	67	u
Plant:	TP01132	Greenpark School		u
Source:	G00673	» Greenpark School Well		
<b>COMMUNITY:</b>	<b>HAK001</b>	<b>Hakaterere Huts</b>	<b>20</b>	
		Local Authority: Ashburton District Council		
ZONE:	HAK001HH	Hakaterere Huts	20	Db
Plant:	TP00340	Hakaterere Huts		D
Source:	G00231	» Hakaterere Huts Well		
<b>COMMUNITY:</b>	<b>HAK003</b>	<b>Hakaterere Huts - Lower Tce.</b>	<b>250</b>	
		Local Authority: Ashburton District Council		
		Water Authority: Private		
ZONE:	HAK003HA	Hakaterere Huts - Lower Tce.	250	u
Plant:	TP01499	Hakaterere Huts - Lower Tce.		u
Source:	G00886	» Hakaterere Huts - Lower Tce.Well		
<b>COMMUNITY:</b>	<b>HAL002</b>	<b>Halket School</b>	<b>20</b>	
		Local Authority: Selwyn District Council		
		Water Authority: School BOT		
ZONE:	HAL002SC	Halket School	20	u
Plant:	TP01128	Halket School		u
Source:	G00670	» Halket School Well		
<b>COMMUNITY:</b>	<b>HAL005</b>	<b>Halswell Primary School</b>	<b>516</b>	
		Local Authority: Christchurch City Council		
		Water Authority: BOT		
ZONE:	HAL005SC	Halswell Primary School	516	u
Plant:	TP02046	Halswell Primary School		u
Source:	G01224	» Halswell Primary School Bore		
<b>COMMUNITY:</b>	<b>HAM005</b>	<b>Hammersley Park Primary School</b>	<b>156</b>	
		Local Authority: Christchurch City Council		
		Water Authority: School BOT		
ZONE:	HAM005SC	Hammersley Park Primary School	156	u
Plant:	TP00990	Hammersley Park Primary School		u
Source:	G00602	» Hammersley Park Prim.Sch. Well		



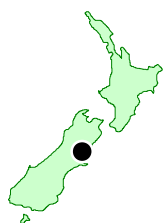
Component	Code	Name	Population	Grade
<b>COMMUNITY:</b>	<b>HAN001</b>	<b>Hanmer</b>	<b>1,110</b>	
ZONE:	HAN001HA	Local Authority: Hurunui District Council Hanmer Town	1,110	ua
Plant:	TP00197	Hanmer		u
Source:	S00642	» Dillons Creek		
Source:	S00443	» Rogerson River Gallery		
Source:	S00115	» Rogerson River, Direct		
<b>COMMUNITY:</b>	<b>HAN003</b>	<b>Hanmer AA Camp</b>	<b>5</b>	
ZONE:	HAN003HA	Local Authority: Hurunui District Council <i>Water Authority: Automobile Assn.</i> Hanmer AA Camp	5	u
Plant:	TP01264	Hanmer AA Camp		u
Source:	S00571	» Chatterton River Gallery		
<b>COMMUNITY:</b>	<b>HAN002</b>	<b>Hanmer Springs Forest Camp</b>	<b>10</b>	
ZONE:	HAN002FC	Local Authority: Hurunui District Council Forest Camp	10	u
Plant:	TP00434	Forest Camp Reservoir		u
Source:	G00293	» Dog Creek Well		
<b>COMMUNITY:</b>	<b>HAW001</b>	<b>Hawarden</b>	<b>750</b>	
ZONE:	HAW001HW	Local Authority: Hurunui District Council Hawarden/Waikari	750	ub
Plant:	TP00195	Bakers Ford		u
Source:	G01096	» Bishells Road Bore		
Source:	S00444	» Waitohi River Gallery		
<b>COMMUNITY:</b>	<b>HIN001</b>	<b>Hinds</b>	<b>200</b>	
ZONE:	HIN001HI	Local Authority: Ashburton District Council Hinds	200	Db
Plant:	TP00339	Hinds		D
Source:	G00230	» Hinds Well		
<b>COMMUNITY:</b>	<b>HUR003</b>	<b>Hurunui Hotel</b>	<b>2</b>	
ZONE:	HUR003HU	Local Authority: Hurunui District Council <i>Water Authority: Hurunui Hotel</i> Hurunui Hotel	2	u
Plant:	TP01265	Hurunui Hotel		u
Source:	G00773	» Hurunui Hotel Well		
<b>COMMUNITY:</b>	<b>HUR002</b>	<b>Hurunui Lower Rural Water</b>	<b>50</b>	
ZONE:	HUR002HU	Local Authority: Hurunui District Council Blythe Rural Water Supply	50	u
Plant:	TP00970	Blythe Pumphouse		u
Source:	S00511	» Hurunui River 1		



Component	Code	Name	Population	Grade
<b>COMMUNITY:</b>	<b>IRW001</b>	<b>Irwell</b>	<b>30</b>	
		Local Authority: Selwyn District Council		
		Water Authority: <i>Irwell Residents Cttee.</i>		
ZONE:	IRW001IR	Irwell	30	u
Plant:	TP01986	Irwell		u
Source:	G01172	» Irwell Bore		
<b>COMMUNITY:</b>	<b>JOH001</b>	<b>Johnson Rd, West Melton</b>	<b>50</b>	
		Local Authority: Selwyn District Council		
ZONE:	JOH001JO	Johnson Rd, West Melton	50	u
Plant:	TP01342	Johnson Rd, West Melton		u
Source:	G00821	» Johnson Rd Bore, West Melton		
<b>COMMUNITY:</b>	<b>JOW001</b>	<b>Jowers Rd West Melton</b>	<b>75</b>	
		Local Authority: Selwyn District Council		
ZONE:	JOW001JO	Jowers Rd West Melton	75	u
Plant:	TP01129	Jowers Rd West Melton		u
Source:	G00671	» Jowers Rd West Melton Well		
<b>COMMUNITY:</b>	<b>KAI003</b>	<b>Kaiapoi</b>	<b>7,500</b>	
		Local Authority: Waimakariri District Council		
ZONE:	KAI003KA	Kaiapoi	7,500	Db
Plant:	TP00209	Kaiapoi		D
Source:	G00149	» Darnley Square, Kaiapoi		
Source:	G00151	» Peraki Street, Kaiapoi		
Source:	G00150	» Porter Place, Kaiapoi		
Source:	G00148	» Rugby Park, Kaiapoi		
<b>COMMUNITY:</b>	<b>KAI004</b>	<b>Kaikoura</b>	<b>2,500</b>	
		Local Authority: Kaikoura District Council		
ZONE:	KAI004KU	Kaikoura Urban	2,000	De
Plant:	TP00217	Kaikoura		D
Source:	S00129	» Waimangarara Stream, Kaikoura		
Plant:	TP00218	Mt Fyffe Rd, Kaikoura		D
Source:	G00156	» Mt Fyffe Rd Alternate Bore		
ZONE:	KAI004SB	South Bay, Kaikoura	500	Dd
Plant:	TP00217	Kaikoura		D
Source:	S00129	» Waimangarara Stream, Kaikoura		
Plant:	TP00218	Mt Fyffe Rd, Kaikoura		D
Source:	G00156	» Mt Fyffe Rd Alternate Bore		
<b>COMMUNITY:</b>	<b>KAI021</b>	<b>Kaikoura East Coast Rural</b>	<b>150</b>	
		Local Authority: Kaikoura District Council		
		Water Authority: <i>Communal Supply</i>		
ZONE:	KAI021EA	Kaikoura East Coast Rural	150	u
Plant:	TP01003	Kaikoura East Coast Rural		u
Source:	G00610	» Well 1		

The introductory section at the start of the Register explains how to use this table. For further information on supplies or gradings, contact your local authority.

17.14



Health  
District  
17

Canterbury

Crown  
Public  
Health

Register of Community Drinking-Water Supplies in New Zealand  
2000 Edition. Printed May 2000

Component	Code	Name	Population	Grade
<b>COMMUNITY:</b>	<b>KAI022</b>	<b>Kaikoura Golf Club</b>	<b>50</b>	
		Local Authority: Kaikoura District Council		
		Water Authority: <i>Golf Club</i>		
ZONE:	KAI022KA	Kaikoura Golf Club	50	u
Plant:	TP01012	Kaikoura Golf Club		u
Source:	S00522	» Kowhai River		
<b>COMMUNITY:</b>	<b>KAI019</b>	<b>Kainga</b>	<b>200</b>	
		Local Authority: Christchurch City Council		
ZONE:	KAI019KA	Kainga	200	u
Plant:	TP00964	Kainga		u
Source:	G00581	» Kainga Bore		
<b>COMMUNITY:</b>	<b>KAR005</b>	<b>Karaka Rural Water Supply</b>	<b>300</b>	
		Local Authority: Hurunui District Council		
ZONE:	KAR005KA	Lower Waitohi	300	u
Plant:	TP01081	Lower Waitohi		u
Source:	S00534	» Lower Waitohi Gallery		
<b>COMMUNITY:</b>	<b>KEK001</b>	<b>Kekerengu</b>	<b>325</b>	
		Local Authority: Kaikoura District Council		
		Water Authority: <i>Kekerengu Community</i>		
ZONE:	KEK001KE	Kekerengu	25	u
Plant:	TP01005	Kekerengu		u
Source:	S00520	» Kekerengu River		
ZONE:	KEK001RE	Kekerengu Restaurant	300	u
Plant:	TP01005	Kekerengu		u
Source:	S00520	» Kekerengu River		
<b>COMMUNITY:</b>	<b>KIN003</b>	<b>Kincaid Rural Water Supply</b>	<b>120</b>	
		Local Authority: Kaikoura District Council		
ZONE:	KIN003KI	Kincaid Rural Water Supply	120	u
Plant:	TP01001	Kincaid Rural Water Supply		u
Source:	S00518	» Waimangarara Gallery		
<b>COMMUNITY:</b>	<b>KIN004</b>	<b>Kings Christian School</b>	<b>31</b>	
		Local Authority: Christchurch City Council		
		Water Authority: <i>School Board</i>		
ZONE:	KIN004SC	Kings Christian School	31	u
Plant:	TP01006	Kings Christian School		u
Source:	G00613	» Kings Christian School Well		
<b>COMMUNITY:</b>	<b>KIR001</b>	<b>Kirwee</b>	<b>300</b>	
		Local Authority: Selwyn District Council		
ZONE:	KIR001KI	Kirwee	300	u
Plant:	TP01134	Kirwee		u
Source:	G00725	» Kirwee Bore		

Health Districts in these tables are in north to south order, and community names are alphabetical within those. There is a full index of New Zealand communities at the back.

Component	Code	Name	Population	Grade
<b>COMMUNITY:</b>	<b>KOH003</b>	<b>Kohuia Lodge</b>	<b>2</b>	
		Local Authority: Ashburton District Council		
		Water Authority: Kohuia Lodge		
ZONE:	KOH003KO	Kohuia Lodge	2	u
Plant:	TP01725	Kohuia Lodge		u
Source:	S00672	» Unnamed Stream at Kohuia Lodge		
<b>COMMUNITY:</b>	<b>LAD001</b>	<b>Ladbrooks Primary School</b>	<b>46</b>	
		Local Authority: Selwyn District Council		
		Water Authority: School BOT		
ZONE:	LAD001SC	Ladbrooks Primary School	46	u
Plant:	TP01009	Ladbrooks Primary School		u
Source:	G00616	» Ladbrooks Primary School Well		
<b>COMMUNITY:</b>	<b>LAG001</b>	<b>Lagmhor School</b>	<b>50</b>	
		Local Authority: Ashburton District Council		
		Water Authority: School BOT		
ZONE:	LAG001SC	Lagmhor School	50	u
Plant:	TP01669	Lagmhor School		u
Source:	G00971	» Lagmhor School Well		
<b>COMMUNITY:</b>	<b>LAK007</b>	<b>Lake Coleridge</b>	<b>68</b>	
		Local Authority: Selwyn District Council		
ZONE:	LAK007LA	Lake Coleridge	68	u
Plant:	TP01341	Lake Coleridge		u
Source:	S00578	» Lake Coleridge		
<b>COMMUNITY:</b>	<b>LEE001</b>	<b>Leeston</b>	<b>1,120</b>	
		Local Authority: Selwyn District Council		
ZONE:	LEE001LE	Leeston	1,120	ue
Plant:	TP00221	Leeston		u
Source:	G00501	» Leeston Gallipoli Rd Well No.1		
Source:	G00160	» Leeston Gallipoli Rd Well No.2		
Source:	G00162	» Leeston Lake Rd Well		
<b>COMMUNITY:</b>	<b>LEI001</b>	<b>Leithfield</b>	<b>500</b>	
		Local Authority: Hurunui District Council		
ZONE:	LEI001LE	Leithfield/Rural	500	Ba
Plant:	TP00192	Mays Well, Leithfield		B
Source:	G00140	» Mays Well, Leithfield		

17.15



Health  
District  
17

Canterbury

Crown  
Public  
Health

17.16

Health  
District  
17

Canterbury

Crown  
Public  
HealthRegister of Community Drinking-Water Supplies in New Zealand  
2000 Edition. Printed May 2000

Component	Code	Name	Population	Grade
<b>COMMUNITY:</b>	<b>LEI004</b>	<b>Leithfield Beach</b>	<b>400</b>	
ZONE:	LEI004LE	Local Authority: Hurunui District Council Leithfield Beach	400	u
Plant:	TP01082	Leithfield Beach		u
Source:	G01075	» Leithfield Beach Bore		
<b>COMMUNITY:</b>	<b>LIN002</b>	<b>Lincoln</b>	<b>1,295</b>	
ZONE:	LIN002LI	Local Authority: Selwyn District Council Lincoln	1,295	De
Plant:	TP00222	Lincoln		D
Source:	G00164	» Lincoln Cole St Well		
Source:	G00163	» Lincoln Kildane St Well		
<b>COMMUNITY:</b>	<b>LIN003</b>	<b>Lincoln University</b>	<b>2,400</b>	
ZONE:	LIN003LI	Local Authority: Selwyn District Council <i>Water Authority: Lincoln University</i> Lincoln University	2,400	Db
Plant:	TP00232	Lincoln University		D
Source:	G00169	» Lincoln University Wells		
<b>COMMUNITY:</b>	<b>LIN005</b>	<b>Linwood Ave Primary School</b>	<b>455</b>	
ZONE:	LIN005SC	Local Authority: Christchurch City Council <i>Water Authority: School BOT</i> Linwood Ave Primary School	455	u
Plant:	TP00979	Linwood Ave Primary School		u
Source:	G00591	» Linwood Ave Primary Sch. Well		
<b>COMMUNITY:</b>	<b>LIS001</b>	<b>Lismore School</b>	<b>39</b>	
ZONE:	LIS001SC	Local Authority: Ashburton District Council <i>Water Authority: Schol BOT</i> Lismore School	39	u
Plant:	TP01672	Lismore School		u
Source:	R00355	» Lismore School Roof		
<b>COMMUNITY:</b>	<b>LIT001</b>	<b>Little River</b>	<b>240</b>	
ZONE:	LIT001LI	Local Authority: Banks Peninsula Distr. Council Little River	240	u
Plant:	TP00584	Little River		u
Source:	S00357	» Police Creek		
<b>COMMUNITY:</b>	<b>LIT002</b>	<b>Little River School</b>	<b>60</b>	
ZONE:	LIT002SC	Local Authority: Banks Peninsula Distr. Council <i>Water Authority: School BOT</i> Little River School	60	u
Plant:	TP00887	Little River School Plant		u
Source:	S00493	» Little River School Stream		

Health Districts in these tables are in north to south order, and community names are alphabetical within those. There is a full index of New Zealand communities at the back.



Component	Code	Name	Population	Grade
<b>COMMUNITY:</b>	<b>LIV001</b>	<b>Living Springs</b>	<b>346</b>	
		Local Authority: Banks Peninsula Distr. Council		
		Water Authority: <i>Living Springs Trust</i>		
ZONE:	LIV001BB	Bell Bird Heights	36	u
Plant:	TP01898	Bell Bird Heights		u
Source:	S00740	» Coopers Knob Spring 1		
ZONE:	LIV001MA	Main Camp	180	u
Plant:	TP01897	Main Camp		u
Source:	S00776	» Camp Spring 3		
Source:	S00777	» Coopers Knob Spring 3		
Source:	S00738	» Smarts Drain Spring		
ZONE:	LIV001OC	Outdoor Camping Centre	30	u
Plant:	TP01899	Outdoor Camping Centre		u
Source:	S00741	» Camp Spring 2		
ZONE:	LIV001FA	The Farm Park	100	u
Plant:	TP01900	The Farm Park		u
Source:	S00743	» Farm Park Spring		
<b>COMMUNITY:</b>	<b>LON004</b>	<b>Longbeach School</b>	<b>140</b>	
		Local Authority: Ashburton District Council		
		Water Authority: <i>School BOT</i>		
ZONE:	LON004SC	Longbeach School	140	u
Plant:	TP01664	Longbeach School		u
Source:	G00966	» Longbeach School Well		
<b>COMMUNITY:</b>	<b>LOW007</b>	<b>Lowcliffe School</b>	<b>57</b>	
		Local Authority: Ashburton District Council		
		Water Authority: <i>School BOT</i>		
ZONE:	LOW007SC	Lowcliffe School	57	u
Plant:	TP01666	Lowcliffe School		u
Source:	G00968	» Lowcliffe School Well		
<b>COMMUNITY:</b>	<b>LOW005</b>	<b>Lower Selwyn Huts</b>	<b>28</b>	
		Local Authority: Selwyn District Council		
		Water Authority: <i>DOC</i>		
ZONE:	LOW005LO	Lower Selwyn Huts	28	u
Plant:	TP01127	Lower Selwyn Huts		u
Source:	G00669	» Lower Selwyn Huts Well		
<b>COMMUNITY:</b>	<b>LYN001</b>	<b>Lyndhurst School</b>	<b>34</b>	
		Local Authority: Ashburton District Council		
		Water Authority: <i>School BOT</i>		
ZONE:	LYN001SC	Lyndhurst School	34	u
Plant:	TP01667	Lyndhurst School		u
Source:	G00969	» Lyndhurst School Well		



Health  
District  
17

Canterbury

Crown  
Public  
Health

Component	Code	Name	Population	Grade
<b>COMMUNITY:</b>	<b>LYT001</b>	<b>Lyttelton</b>	<b>3,720</b>	
		Local Authority: Banks Peninsula Distr. Council		
ZONE:	LYT001DL	Diamond Harbour Low	600	Be
Plant:	TP00188	Heathcote		B
Source:	G00133	» Dyers Road Bore, CHCH		
Source:	G00134	» Ferry Road Bores, CHCH		
Source:	G00135	» Heathcote Bores		
ZONE:	LYT001DT	Diamond Harbour Top	90	Be
Plant:	TP00188	Heathcote		B
Source:	G00133	» Dyers Road Bore, CHCH		
Source:	G00134	» Ferry Road Bores, CHCH		
Source:	G00135	» Heathcote Bores		
ZONE:	LYT001GL	Governors Bay Low	390	Bc
Plant:	TP00188	Heathcote		B
Source:	G00133	» Dyers Road Bore, CHCH		
Source:	G00134	» Ferry Road Bores, CHCH		
Source:	G00135	» Heathcote Bores		
ZONE:	LYT001GM	Governors Bay Middle	500	Bc
Plant:	TP00188	Heathcote		B
Source:	G00133	» Dyers Road Bore, CHCH		
Source:	G00134	» Ferry Road Bores, CHCH		
Source:	G00135	» Heathcote Bores		
ZONE:	LYT001GT	Governors Bay Top	10	Bc
Plant:	TP00188	Heathcote		B
Source:	G00133	» Dyers Road Bore, CHCH		
Source:	G00134	» Ferry Road Bores, CHCH		
Source:	G00135	» Heathcote Bores		
ZONE:	LYT001LL	Lyttelton Low	180	Bd
Plant:	TP00188	Heathcote		B
Source:	G00133	» Dyers Road Bore, CHCH		
Source:	G00134	» Ferry Road Bores, CHCH		
Source:	G00135	» Heathcote Bores		
ZONE:	LYT001LM	Lyttelton Middle	1,380	Be
Plant:	TP00188	Heathcote		B
Source:	G00133	» Dyers Road Bore, CHCH		
Source:	G00134	» Ferry Road Bores, CHCH		
Source:	G00135	» Heathcote Bores		
ZONE:	LYT001LT	Lyttelton Top	570	Be
Plant:	TP00188	Heathcote		B
Source:	G00133	» Dyers Road Bore, CHCH		
Source:	G00134	» Ferry Road Bores, CHCH		
Source:	G00135	» Heathcote Bores		
<b>COMMUNITY:</b>	<b>MAI001</b>	<b>Mairehau Primary School</b>	<b>260</b>	
		Local Authority: Christchurch City Council		
		Water Authority: School BOT		
ZONE:	MAI001SC	Mairehau Primary School	260	u
Plant:	TP01010	Mairehau Primary School		u
Source:	G00617	» Mairehau Primary School Well		



Component	Code	Name	Population	Grade
<b>COMMUNITY:</b>	<b>MAL001</b>	<b>Malvern Hills RWS</b>	<b>67</b>	
		Local Authority: Selwyn District Council <i>Water Authority: Selwyn Works Ltd</i>		
ZONE:	MAL001MA	Malvern Hills RWS	67	u
Plant:	TP01338	Hartley's Rd, Malvern Hills		u
Source:	G00819	» Hartley's Rd Intake, Malvern		
Plant:	TP01337	Hawkins River, Malvern Hills		u
Source:	G00818	» Hawkins Rvr, Malvern Hills		
<b>COMMUNITY:</b>	<b>MAN008</b>	<b>Mandalea</b>	<b>45</b>	
		Local Authority: Waimakariri District Council		
ZONE:	MAN008MA	Mandalea	45	u
Plant:	TP00595	Mandalea		u
Source:	G00371	» Bore for Mandalea		
<b>COMMUNITY:</b>	<b>MAN009</b>	<b>Mandeville</b>	<b>140</b>	
		Local Authority: Waimakariri District Council		
ZONE:	MAN009MA	Mandeville	140	u
Plant:	TP00744	Mandeville		u
Source:	G00470	» Bore for Mandeville		
<b>COMMUNITY:</b>	<b>MAN014</b>	<b>Mandeville Sports Club</b>	<b>?</b>	
		Local Authority: Waimakariri District Council		
ZONE:	MAN014MA	Mandeville Sports Club	?	u
Plant:	TP00885	Mandeville Treatment Plant		u
Source:	G00546	» Mandeville Sports Club Bore		
<b>COMMUNITY:</b>	<b>MAR008</b>	<b>Marshlands Primary School</b>	<b>144</b>	
		Local Authority: Christchurch City Council <i>Water Authority: School BOT</i>		
ZONE:	MAR008SC	Marshlands Primary School	144	u
Plant:	TP00988	Marshlands Primary School		u
Source:	G00600	» Marshlands Primary School Well		
<b>COMMUNITY:</b>	<b>MAY001</b>	<b>Mayfield</b>	<b>120</b>	
		Local Authority: Ashburton District Council		
ZONE:	MAY001MA	Mayfield	120	Eb
Plant:	TP00330	Mayfield		E
Source:	S00220	» Mayfield Water Race		
<b>COMMUNITY:</b>	<b>MCK001</b>	<b>McKenzie Residential School</b>	<b>70</b>	
		Local Authority: Christchurch City Council <i>Water Authority: School BOT/Board</i>		
ZONE:	MCK001SC	McKenzie Residential School	70	u
Plant:	TP00932	McKenzie Residential School		u
Source:	G00556	» McKenzie Res. School Bore		

17.20

Health  
District  
17

Canterbury

Crown  
Public  
HealthRegister of Community Drinking-Water Supplies in New Zealand  
2000 Edition. Printed May 2000

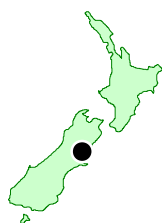
Component	Code	Name	Population	Grade
<b>COMMUNITY:</b>	<b>MET001</b>	<b>Methven Township</b>	<b>900</b>	
ZONE:	MET001ME	Local Authority: Ashburton District Council Methven Township	900	Dc
Plant:	TP00342	Test for: Cadmium, Copper, Nickel		D
Source:	S00223	Test for: Fluoride » Methven Gallery, Ashburton Riv		
<b>COMMUNITY:</b>	<b>MET004</b>	<b>Methven Youth Lodge</b>	<b>4</b>	
ZONE:	MET004ME	Local Authority: Ashburton District Council <i>Water Authority: Seventh-Day Adventist Ch</i> Methven Youth Lodge	4	u
Plant:	TP01722	Methven Youth Lodge		u
Source:	G00989	» Methven Youth Lodge Well		
<b>COMMUNITY:</b>	<b>MET002</b>	<b>Methven/Springfield Rural</b>	<b>160</b>	
ZONE:	MET002MS	Local Authority: Ashburton District Council Methven/Springfield	160	Db
Plant:	TP00343	Methven/Springfield		D
Source:	S00224	» Methven/Springfield Gallery		
<b>COMMUNITY:</b>	<b>MON001</b>	<b>Montalto</b>	<b>30</b>	
ZONE:	MON001MO	Local Authority: Ashburton District Council Montalto/Klondyke	30	Ed
Plant:	TP00331	Montalto		E
Source:	S00221	» Hinds River Gorge		
<b>COMMUNITY:</b>	<b>MOT009</b>	<b>Motukarara Race Course</b>	<b>100</b>	
ZONE:	MOT009MO	Local Authority: Selwyn District Council <i>Water Authority: Motukarara Race Course</i> Motukarara Race Course	100	u
Plant:	TP00942	Motukarara Race Course		u
Source:	G00562	» Motukarara Race Course Well		
<b>COMMUNITY:</b>	<b>MOT016</b>	<b>Motunau, Greta, Scargill</b>	<b>600</b>	
ZONE:	MOT016MO	Local Authority: Hurunui District Council Motunau, Greta, Scargill	600	De
Plant:	TP00196	Hurunui No1. Rural		D
Source:	G00143	» Well, Hurunui No. 1 Rural		

Health Districts in these tables are in north to south order, and community names are alphabetical within those. There is a full index of New Zealand communities at the back.



Component	Code	Name	Population	Grade
<b>COMMUNITY:</b>	<b>MTC002</b>	<b>Mt Cheeseman Ski Field</b>	<b>450</b>	
		Local Authority: Selwyn District Council		
		Water Authority: Mt Cheeseman Ski Club Inc		
ZONE:	MTC002FO	Mt Cheeseman Forest Lodge	50	u
Plant:	TP01935	Mt Cheeseman Forest Lodge		u
Source:	S00755	» Tims Stream Mt Cheeseman		
ZONE:	MTC002TO	Mt Cheeseman Top Lodge	400	u
Plant:	TP01934	Mt Cheeseman Ski Field		u
Source:	R00440	» Mt Cheeseman Ski Shed and Tank		
<b>COMMUNITY:</b>	<b>MTH001</b>	<b>Mt Hutt Ski Field</b>	<b>2,500</b>	
		Local Authority: Ashburton District Council		
		Water Authority: Mt Cook Group		
ZONE:	MTH001MT	Mt Hutt Ski Field	2,500	u
Plant:	TP01504	Mt Hutt Ski Field		u
Source:	S00605	» Pudding Hill Stream		
<b>COMMUNITY:</b>	<b>MTL001</b>	<b>Mt Lyford Ski Village</b>	<b>44</b>	
		Local Authority: Hurunui District Council		
		Water Authority: Mt Lyford Ski Field		
ZONE:	MTL001SK	Mt Lyford Ski Field	4	u
Plant:	TP01927	Mt Lyford Ski Field		u
Source:	G01112	» Spring at Mt Lyford Ski Field		
ZONE:	MTL001MT	Mt Lyford Ski Village	40	u
Plant:	TP01266	Mt Lyford Ski Village		u
Source:	S00753	» Stream at Mt Lyford Village		
<b>COMMUNITY:</b>	<b>MTO001</b>	<b>Mt Olympus Ski Field</b>	<b>80</b>	
		Local Authority: Selwyn District Council		
		Water Authority: Mt Olympus Ski Club		
ZONE:	MTO001AC	Mt Olympus Ski Accommodation	20	u
Plant:	TP01997	Mt Olympus Ski Accommodation		u
Source:	S00781	» Mt Olympus Stream		
ZONE:	MTO001LO	Mt Olympus Ski Lodge	60	u
Plant:	TP01998	Mt Olympus Ski Lodge		u
Source:	S00782	» Mt Olympus Tarn		
<b>COMMUNITY:</b>	<b>MTP001</b>	<b>Mt Potts Lodge</b>	<b>50</b>	
		Local Authority: Ashburton District Council		
ZONE:	MTP001MT	Mt Potts Lodge	50	u
Plant:	TP02068	Mt Potts Lodge		u
Source:	S00803	» Powerhouse Creek		
<b>COMMUNITY:</b>	<b>MTS001</b>	<b>Mt Somers</b>	<b>120</b>	
		Local Authority: Ashburton District Council		
ZONE:	MTS001MS	Mt Somers Township	120	Db
Plant:	TP00329	Mt Somers		D
Source:	S00219	» Woolshed Creek		

17.22

Health  
District  
17

Canterbury

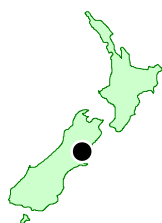
Crown  
Public  
HealthRegister of Community Drinking-Water Supplies in New Zealand  
2000 Edition. Printed May 2000

Component	Code	Name	Population	Grade
<b>COMMUNITY:</b>	<b>NOR008</b>	<b>North New Brighton Pri.Sch.</b>	<b>335</b>	
		Local Authority: Christchurch City Council		
		<i>Water Authority: School BOT</i>		
ZONE:	NOR008SC	North New Brighton Pri.Sch.	335	u
Plant:	TP00995	North New Brighton Pri.Sch.		u
Source:	G00607	» Nth New Brighton Pri.Sch. Well		
<b>COMMUNITY:</b>	<b>NOR007</b>	<b>Northcote Primary School</b>	<b>162</b>	
		Local Authority: Christchurch City Council		
		<i>Water Authority: School BOT</i>		
ZONE:	NOR007SC	Northcote Primary School	162	u
Plant:	TP00983	Northcote Primary School		u
Source:	G00595	» Northcote Primary School Well		
<b>COMMUNITY:</b>	<b>OAR001</b>	<b>Oaro</b>	<b>400</b>	
		Local Authority: Kaikoura District Council		
ZONE:	OAR001OA	Oaro	400	u
Plant:	TP00998	Oaro		u
Source:	S00517	» Oaro Stream		
<b>COMMUNITY:</b>	<b>OCE001</b>	<b>Ocean View Restaurant/Motel</b>	<b>50</b>	
		Local Authority: Kaikoura District Council		
		<i>Water Authority: Ocean View Restaurant</i>		
ZONE:	OCE001OC	Ocean View Restaurant/Motel	50	u
Plant:	TP01011	Ocean View Restaurant/Motel		u
Source:	S00521	» Ocean View Stream		
<b>COMMUNITY:</b>	<b>OHO001</b>	<b>Ohoka</b>	<b>200</b>	
		Local Authority: Waimakariri District Council		
ZONE:	OHO001OH	Ohoka	200	u
Plant:	TP00594	Ohoka		u
Source:	G00370	» Bore for Ohoka		
<b>COMMUNITY:</b>	<b>OUR001</b>	<b>Ouruhia Primary School</b>	<b>62</b>	
		Local Authority: Christchurch City Council		
		<i>Water Authority: School BOT</i>		
ZONE:	OUR001SC	Ouruhia Primary School	62	u
Plant:	TP00985	Ouruhia Primary School		u
Source:	G00597	» Ouruhia Primary School Well		
<b>COMMUNITY:</b>	<b>OXF002</b>	<b>Oxford Rural No. 1</b>	<b>200</b>	
		Local Authority: Waimakariri District Council		
ZONE:	OXF002OX	Oxford Rural No. 1	200	u
Plant:	TP00806	Rockford Road Pump Station		u
Source:	S00470	» Waimakariri River		

Health Districts in these tables are in north to south order, and community names are alphabetical within those. There is a full index of New Zealand communities at the back.



Component	Code	Name	Population	Grade
<b>COMMUNITY:</b>	<b>OXF001</b>	<b>Oxford Rural No. 2</b>	<b>1,850</b>	
		Local Authority: Waimakariri District Council		
└─ ZONE:	OXF001OR	Oxford Rural No. 2	450	Eb
└─ Plant:	TP00210	Oxford Rural No. 2		E
└─ Source:	S00126	» Coopers Creek		
└─ ZONE:	OXF001TO	Oxford Town	1,400	Ec
└─ Plant:	TP00210	Oxford Rural No. 2		E
└─ Source:	S00126	» Coopers Creek		
		Test for: Lead		
<b>COMMUNITY:</b>	<b>PAP009</b>	<b>Paparoa Prison</b>	<b>1,192</b>	
		Local Authority: Christchurch City Council		
		Water Authority: Dept. of Corrections		
└─ ZONE:	PAP009ME	Paparoa Mens Prison	1,092	u
└─ Plant:	TP02025	Paparoa Mens Prison		u
└─ Source:	G01210	» Mens Prison Well		
└─ Plant:	TP02027	Paparoa Prison Drive		u
└─ Source:	G01214	» Prison Drive Well		
└─ Plant:	TP02026	Paparoa Womens Prison		u
└─ Source:	G01211	» Womens Prison Well		
└─ ZONE:	PAP009WO	Paparoa Womens Prison	100	u
└─ Plant:	TP02025	Paparoa Mens Prison		u
└─ Source:	G01210	» Mens Prison Well		
└─ Plant:	TP02027	Paparoa Prison Drive		u
└─ Source:	G01214	» Prison Drive Well		
└─ Plant:	TP02026	Paparoa Womens Prison		u
└─ Source:	G01211	» Womens Prison Well		
<b>COMMUNITY:</b>	<b>PAR009</b>	<b>Parnassus Rural</b>	<b>100</b>	
		Local Authority: Hurunui District Council		
└─ ZONE:	PAR009PA	Parnassus Rural	100	u
└─ Plant:	TP01083	Parnassus Rural		u
└─ Source:	G00651	» Parnassus Well		
<b>COMMUNITY:</b>	<b>PAT005</b>	<b>Patons</b>	<b>300</b>	
		Local Authority: Hurunui District Council		
└─ ZONE:	PAT005GO	Gore Bay, Port Robinson	300	u
└─ Plant:	TP01079	Patons		u
└─ Source:	G00650	» Hurunui River Well		
<b>COMMUNITY:</b>	<b>PEA001</b>	<b>Peaks Rural Water Supply</b>	<b>100</b>	
		Local Authority: Hurunui District Council		
└─ ZONE:	PEA001PE	Peaks Rural Water Supply	100	u
└─ Plant:	TP00972	Peaks Pumphouse		u
└─ Source:	S00513	» Hurunui River 3		



Component	Code	Name	Population	Grade
<b>COMMUNITY:</b>	<b>PEK003</b>	<b>Peketa Motor Camp</b>	<b>100</b>	
		Local Authority: Kaikoura District Council		
		<i>Water Authority: Peketa Camp</i>		
ZONE:	PEK003PE	Peketa Motor Camp	100	u
Plant:	TP01950	Peketa Motor Camp		u
Source:	G01136	» Peketa Motor Camp Bore		
<b>COMMUNITY:</b>	<b>PEK002</b>	<b>Peketa Village</b>	<b>100</b>	
		Local Authority: Kaikoura District Council		
ZONE:	PEK002PE	Peketa Village	100	u
Plant:	TP01000	Peketa Village		u
Source:	G00609	» Peketa Village Well		
<b>COMMUNITY:</b>	<b>PIG001</b>	<b>Pigeon Bay</b>	<b>50</b>	
		Local Authority: Banks Peninsula Distr. Council		
ZONE:	PIG001PI	Pigeon Bay	50	u
Plant:	TP00888	Pigeon Bay Plant		u
Source:	S00494	» Dick Stream		
<b>COMMUNITY:</b>	<b>PIN002</b>	<b>Pineacres Motor Park</b>	<b>50</b>	
		Local Authority: Waimakariri District Council		
		<i>Water Authority: Holiday Park</i>		
ZONE:	PIN002PI	Pineacres Motor Park	50	u
Plant:	TP01241	Pineacres Motor Park		u
Source:	G00755	» Pineacres Motor Park Bore		
<b>COMMUNITY:</b>	<b>PIN001</b>	<b>Pines/Kairaki</b>	<b>650</b>	
		Local Authority: Waimakariri District Council		
ZONE:	PIN001PK	Pines/Kairaki	650	Db
Plant:	TP00212	Featherston Ave, Pines/Kairaki		D
Source:	G00153	» Featherston Ave Well		
<b>COMMUNITY:</b>	<b>POR008</b>	<b>Porter Heights Skifield</b>	<b>280</b>	
		Local Authority: Selwyn District Council		
		<i>Water Authority: Private</i>		
ZONE:	POR008AC	Porter Heights Accommodation	30	u
Plant:	TP01964	Porter Heights Accommodation		u
Source:	S00764	» Top Spring at Accommodation		
ZONE:	POR008SK	Porter Heights Skifield	250	u
Plant:	TP01963	Porter Heights Header Tank		u
Source:	S00763	» Top Spring at Header Tank		
<b>COMMUNITY:</b>	<b>POY001</b>	<b>Poyntz Road, Eyrewell</b>	<b>40</b>	
		Local Authority: Waimakariri District Council		
ZONE:	POY001PO	Poyntz Road	40	u
Plant:	TP00884	Poyntz Road Treatment Plant		u
Source:	G00547	» Poyntz Road Bore		



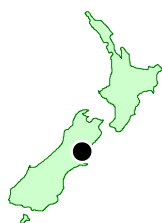
Component	Code	Name	Population	Grade
<b>COMMUNITY:</b>	<b>PPC002</b>	<b>PPCS Fairton</b>	<b>400</b>	
		Local Authority: Ashburton District Council		
		Water Authority: <i>PPCS Ltd</i>		
ZONE:	PPC002FA	PPCS Fairton	400	u
Plant:	TP02059	PPCS Fairton		u
Source:	G01231	» Fairton Wells		
<b>COMMUNITY:</b>	<b>PRE001</b>	<b>Prebbleton</b>	<b>500</b>	
		Local Authority: Selwyn District Council		
ZONE:	PRE001PR	Prebbleton	500	Dd
Plant:	TP00223	Prebbleton		D
Source:	G00165	» Prebbleton Wells No. 1		
Source:	G00463	» Prebbleton Wells No. 2		
<b>COMMUNITY:</b>	<b>PRI001</b>	<b>Princess Margaret Hospital</b>	<b>600</b>	
		Local Authority: Christchurch City Council		
		Water Authority: <i>Healthlink South</i>		
ZONE:	PRI001PM	Princess Margaret Hospital	600	u
Plant:	TP01949	Princess Margaret Hospital		u
Source:	G01135	» Princess Margaret Hospt. Bore		
<b>COMMUNITY:</b>	<b>PUR008</b>	<b>Purau Motor Camp</b>	<b>50</b>	
		Local Authority: Banks Peninsula Distr. Council		
		Water Authority: <i>Private</i>		
ZONE:	PUR008PU	Purau Motor Camp	50	u
Plant:	TP01956	Purau Motor Camp		u
Source:	G01145	» Purau Motor Camp Well		
Source:	S00762	» Unknown Stream at Purau		
<b>COMMUNITY:</b>	<b>RAK001</b>	<b>Rakaia</b>	<b>750</b>	
		Local Authority: Ashburton District Council		
ZONE:	RAK001RA	Rakaia Township	750	Db
Plant:	TP00341	Rakaia		D
Source:	G00232	» Rakaia No1 Well		
<b>COMMUNITY:</b>	<b>RAK003</b>	<b>Rakaia Huts</b>	<b>60</b>	
		Local Authority: Selwyn District Council		
ZONE:	RAK003RA	Rakaia Huts	60	u
Plant:	TP01126	Rakaia Huts		u
Source:	G00668	» Rakaia Huts Well		



Component	Code	Name	Population	Grade
<b>COMMUNITY:</b>	<b>RAK004</b>	<b>Rakaia South Fishing Huts</b>	<b>100</b>	
		Local Authority: Ashburton District Council		
		Water Authority: <i>Private</i>		
ZONE:	RAK004RA	Rakaia South Fishing Huts	100	u
Plant:	TP01501	Rakaia South Fishing Huts		u
Source:	G00888	» Rakaia South Huts Well		
<b>COMMUNITY:</b>	<b>RAK002</b>	<b>Rakautara</b>	<b>50</b>	
		Local Authority: Kaikoura District Council		
		Water Authority: <i>Rakautara Community</i>		
ZONE:	RAK002RA	Rakautara	50	u
Plant:	TP01004	Rakautara		u
Source:	G00612	» Kahutara Well		
<b>COMMUNITY:</b>	<b>RAN001</b>	<b>Rangiora</b>	<b>8,700</b>	
		Local Authority: Waimakariri District Council		
ZONE:	RAN001RA	Rangiora	8,700	Ec
		Test for: Lead		
Plant:	TP00207	Ayres Street, Rangiora		E
Source:	G00147	» Ayres Street Wells		
Source:	S00124	» River Road Ashley Gallery 1		
<b>COMMUNITY:</b>	<b>RAN017</b>	<b>Rangiora Holiday Park</b>	<b>25</b>	
		Local Authority: Waimakariri District Council		
		Water Authority: <i>Holiday Park</i>		
ZONE:	RAN017RA	Rangiora Holiday Park	25	u
Plant:	TP01240	Rangiora Holiday Park		u
Source:	G00754	» Rangiora Holiday Park Bore		
<b>COMMUNITY:</b>	<b>RAN018</b>	<b>Rangitata North Fishing Huts</b>	<b>300</b>	
		Local Authority: Ashburton District Council		
		Water Authority: <i>Private</i>		
ZONE:	RAN018RA	Rangitata North Fishing Huts	300	u
Plant:	TP01500	Rangitata North Fishing Huts		u
Source:	G00887	» Rangitata North Huts Well		
<b>COMMUNITY:</b>	<b>RIC003</b>	<b>Richmond Primary School</b>	<b>209</b>	
		Local Authority: Christchurch City Council		
		Water Authority: <i>School BOT</i>		
ZONE:	RIC003SC	Richmond Primary School	209	u
Plant:	TP00987	Richmond Primary School		u
Source:	G00599	» Richmond Primary School Well		



Component	Code	Name	Population	Grade
<b>COMMUNITY:</b>	<b>ROL001</b>	<b>Rolleston</b>	<b>860</b>	
		Local Authority: Selwyn District Council		
ZONE:	ROL001RO	Rolleston	860	Dd
Plant:	TP00225	Rolleston Treated, Moore St		D
Source:	G00167	» Rolleston Moore St Well		
Plant:	TP00224	Rolleston Untreated, George St		D
Source:	G00166	» Rolleston George St Well		
Plant:	TP01928	Rolleston, Kairangi Well		u
Source:	G01113	» Rolleston, Kairangi Well		
<b>COMMUNITY:</b>	<b>ROL002</b>	<b>Rolleston Prison</b>	<b>200</b>	
		Local Authority: Selwyn District Council		
		<i>Water Authority: Justice Dept</i>		
ZONE:	ROL002RO	Rolleston Prison	200	u
Plant:	TP00944	Rolleston Prison		u
Source:	G00564	» Rolleston Prison Well		
<b>COMMUNITY:</b>	<b>SEL001</b>	<b>Selwyn RWS</b>	<b>55</b>	
		Local Authority: Selwyn District Council		
ZONE:	SEL001SE	Selwyn RWS	55	u
Plant:	TP01345	Dry Acheron, Selwyn RWS		u
Source:	S00580	» Dry Acheron Intake, Selwyn RWS		
Plant:	TP01344	Glentunnel, Selwyn RWS		u
Source:	G00822	» Glentunnel Intake, Selwyn RWS		
<b>COMMUNITY:</b>	<b>SHE004</b>	<b>Sheffield/Waddington</b>	<b>228</b>	
		Local Authority: Selwyn District Council		
ZONE:	SHE004SH	Sheffield/Waddington	228	u
Plant:	TP01340	Sheffield/Waddington		u
Source:	G00820	» Sheffield/Waddington Bore		
<b>COMMUNITY:</b>	<b>SHI002</b>	<b>Shirley Primary School</b>	<b>260</b>	
		Local Authority: Christchurch City Council		
		<i>Water Authority: School BOT</i>		
ZONE:	SHI002SC	Shirley Primary School	260	u
Plant:	TP00989	Shirley Primary School		u
Source:	G00601	» Shirley Primary School Well		
<b>COMMUNITY:</b>	<b>SOU003</b>	<b>South Hornby Primary School</b>	<b>284</b>	
		Local Authority: Christchurch City Council		
		<i>Water Authority: School BOT</i>		
ZONE:	SOU003SC	South Hornby Primary School	284	u
Plant:	TP00981	South Hornby Primary School		u
Source:	G00593	» South Hornby Prim. School Well		



Component	Code	Name	Population	Grade
<b>COMMUNITY:</b>	<b>SOU001</b>	<b>Southbridge</b>	<b>610</b>	
		Local Authority: Selwyn District Council		
ZONE:	SOU001SO	Southbridge	610	Dd
Plant:	TP00219	Southbridge		D
Source:	G00157	» Southbridge High St Well		
Source:	G00158	» Southbridge Taiaroa St Well		
<b>COMMUNITY:</b>	<b>SPE002</b>	<b>Spencer Holiday Park</b>	<b>30</b>	
		Local Authority: Christchurch City Council		
		<i>Water Authority: Private</i>		
ZONE:	SPE002SP	Spencer Holiday Park	30	u
Plant:	TP02008	Spencer Holiday Park		u
Source:	G01189	» Spencer Holiday Park Bore		
<b>COMMUNITY:</b>	<b>SPR001</b>	<b>Springburn School</b>	<b>20</b>	
		Local Authority: Ashburton District Council		
		<i>Water Authority: School BOT</i>		
ZONE:	SPR001SC	Springburn School	20	u
Plant:	TP01115	Springburn School UV Plant		u
Source:	G00661	» Springburn School Well		
<b>COMMUNITY:</b>	<b>SPR002</b>	<b>Springfield</b>	<b>105</b>	
		Local Authority: Selwyn District Council		
ZONE:	SPR002SP	Springfield	105	u
Plant:	TP01133	Springfield		u
Source:	G00674	» Springfield Well		
<b>COMMUNITY:</b>	<b>SPR003</b>	<b>Springston</b>	<b>424</b>	
		Local Authority: Selwyn District Council		
ZONE:	SPR003SP	Springston	424	u
Plant:	TP01138	Springston		u
Source:	G00678	» Springston Bore		
<b>COMMUNITY:</b>	<b>SUM001</b>	<b>Summerhill, Nth Canterbury</b>	<b>130</b>	
		Local Authority: Waimakariri District Council		
ZONE:	SUM001SU	Summerhill, Nth Canterbury	130	u
Plant:	TP00591	Summerhill		u
Source:	S00362	» Ashley River, Summerhill		
<b>COMMUNITY:</b>	<b>SUN001</b>	<b>Sunnyside Hospital</b>	<b>600</b>	
		Local Authority: Christchurch City Council		
		<i>Water Authority: Healthlink South</i>		
ZONE:	SUN001SU	Sunnyside Hospital	600	u
Plant:	TP01783	Sunnyside Hospital		u
Source:	G01024	» Sunnyside Hospital Bore		



Component	Code	Name	Population	Grade
<b>COMMUNITY:</b>	<b>SWA001</b>	<b>Swannanoa School</b>	<b>40</b>	
		Local Authority: Waimakariri District Council		
		Water Authority: School BOT		
ZONE:	SWA001SC	Swannanoa School	40	u
Plant:	TP01246	Swannanoa School		u
Source:	G00760	» Swannanoa School Bore		
<b>COMMUNITY:</b>	<b>TAI009</b>	<b>Tai Tapu</b>	<b>297</b>	
		Local Authority: Selwyn District Council		
ZONE:	TAI009TA	Tai Tapu	297	u
Plant:	TP01135	Tai Tapu		u
Source:	G00675	» Tai Tapu Bore		
<b>COMMUNITY:</b>	<b>TAK002</b>	<b>Takamatua</b>	<b>280</b>	
		Local Authority: Banks Peninsula Distr. Council		
ZONE:	TAK002TA	Takamatua	280	u
Plant:	TP00582	Takamatua		u
Source:	S00355	» Takamatua Stream		
<b>COMMUNITY:</b>	<b>TAU011</b>	<b>Taumutu</b>	<b>90</b>	
		Local Authority: Selwyn District Council		
ZONE:	TAU011TA	Taumutu	90	u
Plant:	TP01141	Taumutu		u
Source:	G00680	» Taumutu Bore		
<b>COMMUNITY:</b>	<b>TEP014</b>	<b>Te Pirita</b>	<b>30</b>	
		Local Authority: Selwyn District Council		
ZONE:	TEP014TE	Te Pirita	30	u
Plant:	TP01984	Te Pirita		u
Source:	G01169	» Te Pirita Well		
<b>COMMUNITY:</b>	<b>TEM008</b>	<b>Temple Basin Skifield</b>	<b>105</b>	
		Local Authority: Selwyn District Council		
		Water Authority: Temple Basin Ski Club		
ZONE:	TEM008TE	Temple Basin Skifield	105	u
Plant:	TP01967	Temple Basin Skifield		u
Source:	S00766	» Twin Creek		

17.30



Health  
District  
17

Canterbury

Crown  
Public  
Health

Register of Community Drinking-Water Supplies in New Zealand  
2000 Edition. Printed May 2000

Component	Code	Name	Population	Grade
<b>COMMUNITY:</b>	<b>TEM007</b>	<b>Templeton Centre</b>	<b>35</b>	
		Local Authority: Selwyn District Council		
		Water Authority: <i>Healthlink South Ltd.</i>		
<b>ZONE:</b>	TEM007TE	Templeton Centre	35	u
Plant:	TP01924	Templeton Centre Well 1		u
Source:	G01109	» Templeton Centre Well 1		
Plant:	TP01925	Templeton Centre Well 2		u
Source:	G01110	» Templeton Centre Well 2		
Plant:	TP01926	Templeton Centre Well 3		u
Source:	G01111	» Templeton Centre Well 3		
<b>COMMUNITY:</b>	<b>THE006</b>	<b>The Groynes</b>	<b>150</b>	
		Local Authority: Christchurch City Council		
<b>ZONE:</b>	THE006TG	The Groynes	150	u
Plant:	TP01951	The Groynes		u
Source:	G01138	» The Groynes Bore		
<b>COMMUNITY:</b>	<b>THE007</b>	<b>The Homestead, Mt Hutt Station</b>	<b>25</b>	
		Local Authority: Ashburton District Council		
		Water Authority: <i>Mt Hutt Station</i>		
<b>ZONE:</b>	THE007TH	The Homestead, Mt Hutt Station	25	u
Plant:	TP02081	The Homestead, Mt Hutt Station		u
Source:	S00806	» Mt Hutt Range Spring		
<b>COMMUNITY:</b>	<b>TUA007</b>	<b>Tuahiwi School</b>	<b>80</b>	
		Local Authority: Waimakariri District Council		
		Water Authority: <i>School BOT</i>		
<b>ZONE:</b>	TUA007SC	Tuahiwi School	80	u
Plant:	TP01243	Tuahiwi School		u
Source:	G00757	» Tuahiwi School Bore		
<b>COMMUNITY:</b>	<b>WAI067</b>	<b>Waiau Rural</b>	<b>300</b>	
		Local Authority: Hurunui District Council		
<b>ZONE:</b>	WAI067WA	Waiau Rural	300	u
Plant:	TP01085	Waiau Home Stream Plant		u
Source:	S00537	» Waiau Home Stream		
<b>COMMUNITY:</b>	<b>WAI026</b>	<b>Waiau Township</b>	<b>400</b>	
		Local Authority: Hurunui District Council		
<b>ZONE:</b>	WAI026WT	Waiau Township	400	u
Plant:	TP00433	Waiau Township		u
Source:	G01053	» Waiau River Infiltr. Gallery		

Health Districts in these tables are in north to south order, and community names are alphabetical within those. There is a full index of New Zealand communities at the back.

Component	Code	Name	Population	Grade
<b>COMMUNITY:</b>	<b>WAI011</b>	<b>Waikuku</b>	<b>540</b>	
		Local Authority: Waimakariri District Council		
<b>ZONE:</b>	WAI011KI	Kings Avenue, Waikuku Beach	540	Db
		Test for: Lead		
<b>Plant:</b>	TP00214	Kings Ave, Waikuku Beach		D
<b>Source:</b>	G00155	» Kings Ave Well		
<b>COMMUNITY:</b>	<b>WAI080</b>	<b>Waikuku School</b>	<b>100</b>	
		Local Authority: Waimakariri District Council		
		<i>Water Authority: School BOT</i>		
<b>ZONE:</b>	WAI080SC	Waikuku School	100	u
<b>Plant:</b>	TP01244	Waikuku School		u
<b>Source:</b>	G00758	» Waikuku School Bore		
<b>COMMUNITY:</b>	<b>WAI122</b>	<b>Waimairi School</b>	<b>300</b>	
		Local Authority: Christchurch City Council		
		<i>Water Authority: School BOT</i>		
<b>ZONE:</b>	WAI122SC	Waimairi School	300	u
<b>Plant:</b>	TP01687	Waimairi School		u
<b>Source:</b>	G00981	» Waimairi School Bore		
<b>COMMUNITY:</b>	<b>WAI060</b>	<b>Wainoni Primary School</b>	<b>200</b>	
		Local Authority: Christchurch City Council		
		<i>Water Authority: School BOT</i>		
<b>ZONE:</b>	WAI060SC	Wainoni Primary School	200	u
<b>Plant:</b>	TP00993	Wainoni Primary School		u
<b>Source:</b>	G00605	» Wainoni Primary School Well		
<b>COMMUNITY:</b>	<b>WAI138</b>	<b>Wainui</b>	<b>320</b>	
		Local Authority: Banks Peninsula Distr. Council		
<b>ZONE:</b>	WAI138WA	Wainui	320	u
<b>Plant:</b>	TP01962	Wainui		u
<b>Source:</b>	G01152	» Wainui Bore		
<b>COMMUNITY:</b>	<b>WAI061</b>	<b>Waipapa Bay Camp</b>	<b>2</b>	
		Local Authority: Kaikoura District Council		
<b>ZONE:</b>	WAI061WA	Waipapa Bay Camp	2	u
<b>Plant:</b>	TP00997	Waipapa Bay Camp		u
<b>Source:</b>	S00516	» Waipapa Bay Stream		

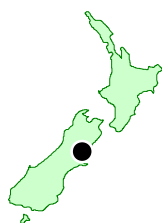
17.31



Health  
District  
17

Canterbury

Crown  
Public  
Health



Component	Code	Name	Population	Grade
<b>COMMUNITY:</b>	<b>WAI137</b>	<b>Waipara Boys Brigade Camp</b>	<b>300</b>	
		Local Authority: Hurunui District Council		
		Water Authority: <i>Boys Brigade</i>		
ZONE:	WAI137WA	Waipara Boys Brigade Camp	300	u
Plant:	TP01957	Waipara Boys Brigade Camp		u
Source:	G01146	» Waipara BB Camp Well 1		
Source:	G01147	» Waipara BB Camp Well 2		
<b>COMMUNITY:</b>	<b>WAI083</b>	<b>Waipara Springs Winery</b>	<b>10</b>	
		Local Authority: Hurunui District Council		
		Water Authority: <i>Winery</i>		
ZONE:	WAI083WA	Waipara Springs Winery	10	u
Plant:	TP01256	Waipara Springs Winery		u
Source:	G00766	» Waipara Springs Winery Well		
<b>COMMUNITY:</b>	<b>WAI068</b>	<b>Waipara Township</b>	<b>220</b>	
		Local Authority: Hurunui District Council		
ZONE:	WAI068WA	Waipara Township	220	u
Plant:	TP01086	Waipara Township		u
Source:	S00538	» Waipara River		
<b>COMMUNITY:</b>	<b>WAI066</b>	<b>Waitohi Upper</b>	<b>400</b>	
		Local Authority: Hurunui District Council		
ZONE:	WAI066UP	Waitohi Upper, Waipara	400	u
Plant:	TP01084	Upper Waitohi Plant		u
Source:	S00536	» Upper Waitohi Gallery		
<b>COMMUNITY:</b>	<b>WAK003</b>	<b>Wakanui School</b>	<b>74</b>	
		Local Authority: Ashburton District Council		
		Water Authority: <i>School BOT</i>		
ZONE:	WAK003SC	Wakanui School	74	u
Plant:	TP01662	Wakanui School		u
Source:	G00964	» Wakanui School Well		
<b>COMMUNITY:</b>	<b>WEE001</b>	<b>Weedons School</b>	<b>67</b>	
		Local Authority: Selwyn District Council		
		Water Authority: <i>School BOT</i>		
ZONE:	WEE001SC	Weedons School	67	u
Plant:	TP00941	Weedons School		u
Source:	G00561	» Weedons School Well		
<b>COMMUNITY:</b>	<b>WES004</b>	<b>West Eyreton</b>	<b>70</b>	
		Local Authority: Waimakariri District Council		
ZONE:	WES004WE	West Eyreton	70	u
Plant:	TP00742	West Eyreton		u
Source:	G00469	» Bore for West Eyreton		



Component	Code	Name	Population	Grade
<b>COMMUNITY:</b>	<b>WES010</b>	<b>West Melton</b>	<b>200</b>	
		Local Authority: Selwyn District Council		
ZONE:	WES010WE	West Melton	200	u
Plant:	TP01206	West Melton		u
Source:	G00723	» West Melton Bore		
<b>COMMUNITY:</b>	<b>WES006</b>	<b>West Spreydon Primary School</b>	<b>253</b>	
		Local Authority: Christchurch City Council		
		Water Authority: School BOT		
ZONE:	WES006SC	West Spreydon Primary School	253	u
Plant:	TP00984	West Spreydon Primary School		u
Source:	G00596	» West Spreydon Prim. Sch. Well		
<b>COMMUNITY:</b>	<b>WES008</b>	<b>Westerfield School</b>	<b>36</b>	
		Local Authority: Ashburton District Council		
		Water Authority: School BOT		
ZONE:	WES008SC	Westerfield School	36	u
Plant:	TP01116	Westerfield School		u
Source:	G00662	» Westerfield School Well		
<b>COMMUNITY:</b>	<b>WIL003</b>	<b>Wilderness Lodge</b>	<b>40</b>	
		Local Authority: Selwyn District Council		
		Water Authority: Cora Lynn Station		
ZONE:	WIL003WI	Wilderness Lodge	40	u
Plant:	TP01971	Wilderness Lodge		u
Source:	S00769	» Stream at Wilderness Lodge		
<b>COMMUNITY:</b>	<b>WIN003</b>	<b>Winchmore</b>	<b>75</b>	
		Local Authority: Ashburton District Council		
ZONE:	WIN003WI	Winchmore	75	Bc
Plant:	TP00338	Winchmore School Rd		B
Source:	G00229	» Winchmore School Rd Well		
<b>COMMUNITY:</b>	<b>WOO002</b>	<b>Woodend</b>	<b>1,200</b>	
		Local Authority: Waimakariri District Council		
ZONE:	WOO002WO	Woodend Town	1,200	Ca
		Test for: Lead, Nickel		
Plant:	TP01981	Gladstone Park		u
Source:	G01166	» Gladstone Park Well		
Plant:	TP00211	Woodend Chinnerys Road		C
Source:	G00152	» Chinnerys Road Wells		

17.34



Health  
District  
17

Canterbury

Crown  
Public  
Health

Register of Community Drinking-Water Supplies in New Zealand  
2000 Edition. Printed May 2000

Component	Code	Name	Population	Grade
<b>COMMUNITY:</b>	<b>WOO005</b>	<b>Woodend Beach Camping Ground</b>	<b>20</b>	
		Local Authority: Waimakariri District Council		
		<i>Water Authority: Camping Ground</i>		
ZONE:	WOO005WO	Woodend Beach Camping Ground	20	u
Plant:	TP01238	Woodend Beach Camping Ground		u
Source:	G00752	» Woodend Beach Camp Bore		
<b>COMMUNITY:</b>	<b>WOO006</b>	<b>Woodend Christian Camp</b>	<b>3</b>	
		Local Authority: Waimakariri District Council		
		<i>Water Authority: Camping Ground</i>		
ZONE:	WOO006WO	Woodend Christian Camp	3	u
Plant:	TP01239	Woodend Christian Camp		u
Source:	G00753	» Woodend Christian Camp Bore		
<b>COMMUNITY:</b>	<b>WOO008</b>	<b>Woodland Cabins</b>	<b>37</b>	
		Local Authority: Hurunui District Council		
		<i>Water Authority: DOC</i>		
ZONE:	WOO008WO	Woodland Cabins	37	u
Plant:	TP01977	McIntyre Road		u
Source:	G01159	» McIntyre Road Bore		
<b>COMMUNITY:</b>	<b>YAL001</b>	<b>Yaldhurst Primary School</b>	<b>88</b>	
		Local Authority: Christchurch City Council		
		<i>Water Authority: School BOT</i>		
ZONE:	YAL001SC	Yaldhurst Primary School	88	u
Plant:	TP00975	Yaldhurst Primary School		u
Source:	G00587	» Yaldhurst Primary School well		

Health Districts in these tables are in north to south order, and community names are alphabetical within those. There is a full index of New Zealand communities at the back.