

Component	Code	Name	Population	Grade
Health District		Taranaki		
Public Health Service Provider		Taranaki Healthcare		
Office		New Plymouth		
COMMUNITY:	AHI002	Ahititi Primary School	17	
		Local Authority: New Plymouth District Council		
		Water Authority: School BOT		
ZONE:	AHI002SC	Ahititi Primary School	17	u
Plant:	TP01547	Ahititi Primary School		u
Source:	R00302	» Ahititi Primary School Roof		
COMMUNITY:	ASH006	Ashley Park Camp Ground	25	
		Local Authority: South Taranaki Distr. Council		
		Water Authority: Ashley Park		
ZONE:	ASH006AS	Ashley Park Camp Ground	25	u
Plant:	TP01516	Ashley Park Camp Ground		u
Source:	G00896	» Ashley Park Camp Ground Spring		
COMMUNITY:	CAP001	Cape Egmont Fishing Club	25	
		Local Authority: South Taranaki Distr. Council		
		Water Authority: Cape Egmont Fishing Club		
ZONE:	CAP001CA	Cape Egmont Fishing Club	25	u
Plant:	TP01570	Cape Egmont Fishing Club		u
Source:	R00316	» Cape Egmont Fishing Club Roof		
COMMUNITY:	COL005	Cold Creek (Pihama)	650	
		Local Authority: South Taranaki Distr. Council		
ZONE:	COL005PI	Pihama	650	Ed
		Test for: MAV sum ratio for HAAs, Trichloroacetaldehyde, Trichloroacetic acid		
Plant:	TP00356	Cold Creek		E
Source:	S00237	» Cold Water Creek		
COMMUNITY:	DAI002	Dairyland Visitor Ctr. & Cafe	25	
		Local Authority: South Taranaki Distr. Council		
		Water Authority: Kiwi Dairies Ltd.		
ZONE:	DAI002DA	Dairyland Visitor Ctr. & Cafe	25	u
Plant:	TP01919	Dairyland Visitor Ctr. & Cafe		u
Source:	G01102	» Dairyland Visitor Ctr. Bore		

The introductory section at the start of the Register explains how to use this table. For further information on supplies or gradings, contact your local authority.

8.2



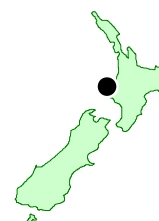
Health District 8

Taranaki

Taranaki Healthcare

Component	Code	Name	Population	Grade
COMMUNITY:	DAW001	Dawsons Falls Cntr & Konini Lg	25	
		Local Authority: Stratford District Council		
		Water Authority: <i>DOC</i>		
ZONE:	DAW001DA	Dawsons Falls Cntr & Konini Lg	25	u
Plant:	TP01571	Dawsons Falls Cntr & Konini Lg		u
Source:	S00614	» Kapuni River		
COMMUNITY:	DOU001	Douglas	25	
		Local Authority: Stratford District Council		
ZONE:	DOU001DO	Douglas	25	u
Plant:	TP00828	Douglas		u
Source:	G00510	» Douglas Bore		
COMMUNITY:	DOU002	Douglas Primary School	27	
		Local Authority: Stratford District Council		
		Water Authority: <i>School BOT</i>		
ZONE:	DOU002SC	Douglas Primary School	27	u
Plant:	TP01518	Douglas Primary School		u
Source:	R00285	» Douglas Primary School Roof		
COMMUNITY:	EGM001	Egmont Village School	85	
		Local Authority: New Plymouth District Council		
		Water Authority: <i>School BOT</i>		
ZONE:	EGM001SC	Egmont Village School	85	u
Plant:	TP01537	Egmont Village School		u
Source:	R00299	» Egmont Village School Roof		
COMMUNITY:	ELT001	Eltham	2,200	
		Local Authority: South Taranaki Distr. Council		
ZONE:	ELT001EL	Eltham	2,200	Ab
		Test for: Lead, MAV sum ratio for HAAs, Nickel		
Plant:	TP00355	Eltham		A
Source:	S00236	» Waingongoro River		
COMMUNITY:	EVE002	Everett Road Christian Camp	50	
		Local Authority: New Plymouth District Council		
		Water Authority: <i>Everett Rd Christian Cmp</i>		
ZONE:	EVE002EV	Everett Road Christian Camp	50	u
Plant:	TP01543	Everett Road Christian Camp		u
Source:	G00903	» Everett Road Christian Camp		

Health Districts in these tables are in north to south order, and community names are alphabetical within those. There is a full index of New Zealand communities at the back.



Component	Code	Name	Population	Grade
COMMUNITY:	FRA002	Fraser Road School	25	
		Local Authority: South Taranaki Distr. Council		
		Water Authority: School		
ZONE:	FRA002SC	Fraser Road School	25	u
Plant:	TP01562	Fraser Road School		u
Source:	G00909	» Fraser Road School Well		
COMMUNITY:	HAW003	Hawera	10,720	
		Local Authority: South Taranaki Distr. Council		
ZONE:	HAW003HA	Hawera	9,500	Ab
Plant:	TP00354	Hawera		A
		Test for: Fluoride		
Source:	S00235	» Kapuni Stream		
ZONE:	HAW003NO	Normanby	850	Ab
Plant:	TP00354	Hawera		A
		Test for: Lead		
Source:	S00235	» Kapuni Stream		
ZONE:	HAW003OH	Ohawe Beach	270	Ab
Plant:	TP00354	Hawera		A
		Test for: Fluoride		
Source:	S00235	» Kapuni Stream		
ZONE:	HAW003OK	Okaiawa	100	Ab
Plant:	TP00354	Hawera		A
		Test for: Fluoride		
Source:	S00235	» Kapuni Stream		
COMMUNITY:	HOO002	Hookner Park Camp Ground	25	
		Local Authority: New Plymouth District Council		
		Water Authority: Private		
ZONE:	HOO002HO	Hookner Park Camp Ground	25	u
Plant:	TP01545	Hookner Park Camp Ground		u
Source:	G00904	» Hookner Park Camp Ground Bore		
COMMUNITY:	HUI001	Huiakama School	25	
		Local Authority: Stratford District Council		
		Water Authority: School BOT		
ZONE:	HUI001SC	Huiakama School	25	u
Plant:	TP01526	Huiakama School		u
Source:	R00292	» Huiakama School Roof		
COMMUNITY:	HUI002	Huirangi Primary School	60	
		Local Authority: New Plymouth District Council		
		Water Authority: School BOT		
ZONE:	HUI002SC	Huirangi Primary School	60	u
Plant:	TP01538	Huirangi Primary School		u
Source:	R00300	» Huirangi Primary School Roof		

The introductory section at the start of the Register explains how to use this table. For further information on supplies or gradings, contact your local authority.

8.4



Health District 8

Taranaki

Taranaki Healthcare

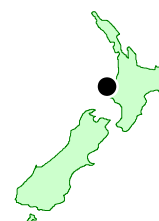
Register of Community Drinking-Water Supplies in New Zealand 2000 Edition. Printed May 2000

Component	Code	Name	Population	Grade
COMMUNITY:	HUR004	Hurleyville School	25	
		Local Authority: South Taranaki Distr. Council		
		Water Authority: School BOT		
ZONE:	HUR004SC	Hurleyville School	25	u
Plant:	TP01561	Hurleyville School		u
Source:	R00313	» Hurleyville School Roof		
COMMUNITY:	INA001	Inaha	500	
		Local Authority: South Taranaki Distr. Council		
ZONE:	INA001IN	Inaha	500	Ed
Plant:	TP00367	Inaha		E
Source:	S00481	» Mangatoki Stream		
Source:	S00242	» Waingongoro Stream		
COMMUNITY:	ING001	Inglewood	3,500	
		Local Authority: New Plymouth District Council		
ZONE:	ING001IN	Inglewood	3,500	Eb
Plant:	TP00353	Inglewood		E
Source:	S00752	» Ngatoro Str.Infiltratn.Gallery		
Source:	S00234	» Ngatoro Stream		
		Test for: Dichloroacetic acid, MAV sum ratio for HAAs, Trichloroacetaldehyde		
COMMUNITY:	ING002	Inglewood Golf Course	25	
		Local Authority: New Plymouth District Council		
		Water Authority: Private		
ZONE:	ING002IN	Inglewood Golf Course	25	u
Plant:	TP01541	Inglewood Golf Course		u
Source:	R00301	» Inglewood Golf Course Roof		
COMMUNITY:	KAI031	Kaimata Primary School	35	
		Local Authority: New Plymouth District Council		
		Water Authority: School BOT		
ZONE:	KAI031SC	Kaimata Primary School	35	u
Plant:	TP01533	Kaimata Primary School		u
Source:	G00901	» Kaimata Primary School Bore		
COMMUNITY:	KAI033	Kaimiro School	25	
		Local Authority: New Plymouth District Council		
		Water Authority: School BOT		
ZONE:	KAI033SC	Kaimiro School	25	u
Plant:	TP01548	Kaimiro School		u
Source:	R00303	» Kaimiro School Roof		

Health Districts in these tables are in north to south order, and community names are alphabetical within those. There is a full index of New Zealand communities at the back.

Component	Code	Name	Population	Grade
COMMUNITY:	KAI032	Kaitake Golf Club	50	
		Local Authority: New Plymouth District Council		
		Water Authority: <i>Private</i>		
ZONE:	KAI032KA	Kaitake Golf Club	50	u
Plant:	TP01542	Kaitake Golf Club		u
Source:	G00902	» Kaitake Golf Club Well		
COMMUNITY:	KAK004	Kakaramea School	50	
		Local Authority: South Taranaki Distr. Council		
		Water Authority: <i>School BOT</i>		
ZONE:	KAK004SC	Kakaramea School	50	u
Plant:	TP01557	Kakaramea School		u
Source:	G00906	» Kakaramea School Bore		
COMMUNITY:	KIW004	Kiwi Dairies, Whareroa Rd	1,000	
		Local Authority: South Taranaki Distr. Council		
		Water Authority: <i>Kiwi Dairies</i>		
ZONE:	KIW004KI	Kiwi Dairies, Whareroa Rd	1,000	u
		Test for: Nickel		
Plant:	TP01866	Kiwi Dairies for Tangahoe Str.		u
Source:	S00730	» Tangahoe Stream		
Plant:	TP01569	Kiwi Dairies, Whareroa Rd		u
Source:	S00613	» Tawhiti Stream		
COMMUNITY:	MAR013	Marco School	25	
		Local Authority: Stratford District Council		
		Water Authority: <i>School BOT</i>		
ZONE:	MAR013SC	Marco School	25	u
Plant:	TP01525	Marco School		u
Source:	R00291	» Marco School Roof		
COMMUNITY:	MAT026	Matau School	25	
		Local Authority: Stratford District Council		
		Water Authority: <i>School BOT</i>		
ZONE:	MAT026SC	Matau School	25	u
Plant:	TP01524	Matau School		u
Source:	R00290	» Matau School Roof		
COMMUNITY:	MET003	Methanex Site	200	
		Local Authority: New Plymouth District Council		
		Water Authority: <i>Private</i>		
ZONE:	MET003ME	Methanex Site	200	u
Plant:	TP01544	Methanex Site		u
Source:	S00612	» Methanex-Waitara River		

8.5



Health District
8

Taranaki

Taranaki
Healthcare

8.6



Health District
8

Taranaki

Taranaki
Healthcare

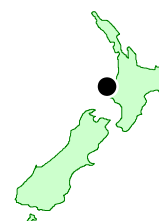
Register of Community Drinking-Water Supplies in New Zealand 2000 Edition. Printed May 2000

Component	Code	Name	Population	Grade
COMMUNITY:	MID001	Midhirst	240	
		Local Authority: Stratford District Council		
└ ZONE:	MID001MI	Midhirst	240	u
└ Plant:	TP00366	Midhirst		u
└ Source:	S00241	» Te Popo Stream		
COMMUNITY:	MIM001	Mimi Primary School	34	
		Local Authority: New Plymouth District Council		
		<i>Water Authority: School BOT</i>		
└ ZONE:	MIM001SC	Mimi Primary School	34	u
└ Plant:	TP01529	Mimi Primary School		u
└ Source:	G00899	» Mimi Primary School Spring		
COMMUNITY:	MOK005	Mokoia School	50	
		Local Authority: South Taranaki Distr. Council		
		<i>Water Authority: School BOT</i>		
└ ZONE:	MOK005SC	Mokoia School	50	u
└ Plant:	TP01558	Mokoia School		u
└ Source:	G00907	» Mokoia School Well		
COMMUNITY:	MOT019	Motonui School	80	
		Local Authority: New Plymouth District Council		
		<i>Water Authority: Motonui School BOT</i>		
└ ZONE:	MOT019SC	Motonui School	80	u
└ Plant:	TP01943	Motonui School		u
└ Source:	G01127	» Motonui School Well		
COMMUNITY:	NEW002	New Plymouth	47,937	
		Local Authority: New Plymouth District Council		
└ ZONE:	NEW002BE	Bell Block	4,437	Aa
		└ Test for: Lead, MAV sum ratio for HAAs, Trichloroacetaldehyde		
└ Plant:	TP00352	New Plymouth		A
		└ Test for: Fluoride		
└ Source:	S00406	» Lake Mangamahoe		
└ Source:	S00233	» Waiwhakaiho River		
└ ZONE:	NEW002LE	Lepperton	300	Ab
└ Plant:	TP00352	New Plymouth		A
		└ Test for: Fluoride		
└ Source:	S00406	» Lake Mangamahoe		
└ Source:	S00233	» Waiwhakaiho River		

□ continued . . .

Component	Code	Name	Population	Grade
L ZONE:	NEW002NE	New Plymouth	35,700	Ab
		L Test for: MAV sum ratio for HAAs, Trichloroacetaldehyde		
L Plant:	TP00352	New Plymouth		A
		L Test for: Fluoride		
L Source:	S00406	» Lake Mangamahoe		
L Source:	S00233	» Waiwhakaiho River		
L ZONE:	NEW002WA	Waitara	7,500	Ab
		L Test for: Lead, MAV sum ratio for HAAs, Nickel, Trichloroacetaldehyde		
L Plant:	TP00352	New Plymouth		A
		L Test for: Fluoride		
L Source:	S00406	» Lake Mangamahoe		
L Source:	S00233	» Waiwhakaiho River		
COMMUNITY:	NEW004	Newall School	40	
		Local Authority: South Taranaki Distr. Council		
		Water Authority: School BOT		
L ZONE:	NEW004SC	Newall School	40	u
L Plant:	TP01556	Newall School		u
L Source:	R00311	» Newall School Roof		
COMMUNITY:	NGA006	Ngaere School	55	
		Local Authority: South Taranaki Distr. Council		
		Water Authority: School BOT		
L ZONE:	NGA006NG	Ngaere School	55	u
L Plant:	TP00826	Ngaere School		u
L Source:	G00511	» Ngaere School Bore		
COMMUNITY:	NGA014	Ngamatapouri School	35	
		Local Authority: South Taranaki Distr. Council		
		Water Authority: School BOT		
L ZONE:	NGA014SC	Ngamatapouri School	35	u
L Plant:	TP01559	Ngamatapouri School		u
L Source:	G00908	» Ngamatapouri School Spring		
COMMUNITY:	NOR010	Norfolk Primary School	99	
		Local Authority: New Plymouth District Council		
		Water Authority: School BOT		
L ZONE:	NOR010SC	Norfolk Primary School	99	u
L Plant:	TP01532	Norfolk Primary School		u
L Source:	R00295	» Norfolk Primary School Roof		

8.7



Health
District
8

Taranaki

Taranaki
Healthcare

8.8



Health
District
8

Taranaki

Taranaki
Healthcare

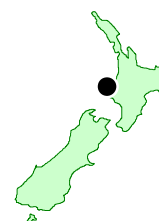
Register of Community Drinking-Water Supplies in New Zealand
2000 Edition. Printed May 2000

Component	Code	Name	Population	Grade
COMMUNITY:	NOR009	North Egmont Visitors Centre	25	
		Local Authority: New Plymouth District Council		
		Water Authority: <i>DOC</i>		
ZONE:	NOR009NO	North Egmont Visitors Centre	25	u
Plant:	TP01528	North Egmont Visitors Centre		u
Source:	R00293	» Nth Egmont Visitors Cntr Roof		
COMMUNITY:	OAK001	Oakura	1,300	
		Local Authority: New Plymouth District Council		
ZONE:	OAK001OA	Oakura	1,300	Db
		Test for: Lead, MAV sum ratio for HAAs, Nickel, Trichloroacetaldehyde		
Plant:	TP00351	Oakura		D
Source:	S00232	» Wairau Stream		
COMMUNITY:	OAO003	Oaonui Production Station	75	
		Local Authority: South Taranaki Distr. Council		
		Water Authority: <i>Shell Todd Oil Service</i>		
ZONE:	OAO003PS	Oaonui Production Station	75	u
Plant:	TP02038	Oaonui STOS		u
Source:	S00793	» Oaonui Stream at STOS		
COMMUNITY:	OAO002	Oaonui School	25	
		Local Authority: South Taranaki Distr. Council		
		Water Authority: <i>School BOT</i>		
ZONE:	OAO002OA	Oaonui School	25	u
Plant:	TP01560	Oaonui School		u
Source:	R00312	» Oaonui School Roof		
COMMUNITY:	OHA011	Ohangai School	25	
		Local Authority: South Taranaki Distr. Council		
		Water Authority: <i>School BOT</i>		
ZONE:	OHA011SC	Ohangai School	25	u
Plant:	TP01555	Ohangai School		u
Source:	R00310	» Ohangai School Roof		
COMMUNITY:	OKA002	Okato	600	
		Local Authority: New Plymouth District Council		
ZONE:	OKA002OK	Okato	600	Db
Plant:	TP00350	Okato		D
Source:	S00231	» Mangatete Stream		

Health Districts in these tables are in north to south order, and community names are alphabetical within those. There is a full index of New Zealand communities at the back.

Component	Code	Name	Population	Grade
COMMUNITY:	OMA010	Omata Primary School	98	
		Local Authority: New Plymouth District Council <i>Water Authority: School BOT</i>		
└─ ZONE:	OMA010SC	Omata Primary School	98	u
└─ Plant:	TP01536	Omata Primary School		u
└─ Source:	R00298	» Omata Primary School Roof		
COMMUNITY:	OPU001	Opunake	1,500	
		Local Authority: South Taranaki Distr. Council		
└─ ZONE:	OPU001OP	Opunake	1,500	Ed
		└─ Test for: Cadmium, Dichloroacetic acid, Lead, MAV sum ratio for HAAs, Trichloroacetaldehyde, Trichloroacetic acid		
└─ Plant:	TP00349	Opunake		E
└─ Source:	S00230	» Waiaua River		
COMMUNITY:	PAT001	Patea	1,400	
		Local Authority: South Taranaki Distr. Council		
└─ ZONE:	PAT001PA	Patea	1,400	De
		└─ Test for: Boron		
└─ Plant:	TP00348	Patea		D
└─ Source:	G00237	» Durham Street No.1 Bore Patea		
└─ Source:	G00238	» Durham Street No.2 Bore Patea		
└─ Source:	G00239	» Patea Res. No.1 Upper Aquifer		
└─ Source:	G00240	» Patea Res. No.2 Lower Aquifer		
└─ Source:	G01205	» Patea Res. No.3 Upper Aquifer		
COMMUNITY:	PAT009	Patuha Farm Lodge	25	
		Local Authority: New Plymouth District Council <i>Water Authority: Private</i>		
└─ ZONE:	PAT009PA	Patuha Farm Lodge	25	u
└─ Plant:	TP01539	Patuha Farm Lodge		u
└─ Source:	S00610	» Timaru Stream, Patuha		
COMMUNITY:	PEM001	Pembroke Primary School	40	
		Local Authority: Stratford District Council <i>Water Authority: School BOT</i>		
└─ ZONE:	PEM001SC	Pembroke Primary School	40	u
└─ Plant:	TP01521	Pembroke Primary School		u
└─ Source:	R00287	» Pembroke Primary School Roof		

8.9

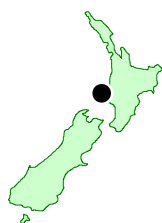


Health District 8

Taranaki

Taranaki Healthcare

8.10



Health
District
8

Taranaki

Taranaki
Healthcare

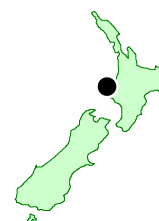
Register of Community Drinking-Water Supplies in New Zealand
2000 Edition. Printed May 2000

Component	Code	Name	Population	Grade
COMMUNITY:	POP001	Pope Rural Scheme (Riverlea)	50	
ZONE:	POP001RI	Local Authority: South Taranaki Distr. Council Riverlea	50	u
Plant:	TP00827	Pope		u
Source:	S00482	» Otakeho Stream for Pope Rural		
COMMUNITY:	PUK020	Pukeiti Lodge	25	
ZONE:	PUK020PU	Local Authority: New Plymouth District Council <i>Water Authority: Private</i> Pukeiti Lodge	25	u
Plant:	TP01540	Carrington Rd New Plymouth		u
Source:	S00611	» Unnamed Stream		
COMMUNITY:	PUN003	Pungarehu School	50	
ZONE:	PUN003SC	Local Authority: South Taranaki Distr. Council <i>Water Authority: School BOT</i> Pungarehu School	50	u
Plant:	TP01554	Pungarehu School		u
Source:	R00309	» Pungarehu School Roof		
COMMUNITY:	RAH001	Rahotu	120	
ZONE:	RAH001RA	Local Authority: South Taranaki Distr. Council Rahotu	120	u
Plant:	TP00363	Rahotu		u
Source:	S00238	» Pungaereere Stream		
COMMUNITY:	RAT004	Ratanui Restaurant & Motel	25	
ZONE:	RAT004RA	Local Authority: New Plymouth District Council <i>Water Authority: Private</i> Ratanui Restaurant & Motel	25	u
Plant:	TP01546	Ratanui Restaurant & Motel		u
Source:	G00905	» Ratanui Restaurant & Motel Bore		
COMMUNITY:	RAT003	Ratapiko Primary School	40	
ZONE:	RAT003SC	Local Authority: New Plymouth District Council <i>Water Authority: School BOT</i> Ratapiko Primary School	40	u
Plant:	TP01531	Ratapiko Primary School		u
Source:	G00900	» Ratapiko Primary School Well		
COMMUNITY:	RAW003	Rawhitiroa School	25	
ZONE:	RAW003SC	Local Authority: South Taranaki Distr. Council <i>Water Authority: School BOT</i> Rawhitiroa School	25	u
Plant:	TP01553	Rawhitiroa School		u
Source:	R00308	» Rawhitiroa School Roof		

Health Districts in these tables are in north to south order, and community names are alphabetical within those. There is a full index of New Zealand communities at the back.

Component	Code	Name	Population	Grade
COMMUNITY:	SEV001	Seventh Day Adventist School	35	
		Local Authority: New Plymouth District Council		
		Water Authority: School BOT		
ZONE:	SEV001SC	Seventh Day Adventist School	35	u
Plant:	TP02035	Seventh Day Adventist School		u
Source:	R00451	» Seventh Day Advent School Roof		
COMMUNITY:	STR001	Stratford	5,400	
		Local Authority: Stratford District Council		
ZONE:	STR001ST	Stratford	5,400	Ab
Plant:	TP00347	Stratford		A
		Test for: Fluoride		
Source:	S00229	» Konini Stream		
Source:	S00228	» Patea River		
COMMUNITY:	TAH006	Tahora School	25	
		Local Authority: Stratford District Council		
		Water Authority: School BOT		
ZONE:	TAH006SC	Tahora School	25	u
Plant:	TP01527	Tahora School		u
Source:	G00898	» Tahora School Spring		
COMMUNITY:	TAR005	Taranaki Agricultural Research	25	
		Local Authority: South Taranaki Distr. Council		
		Water Authority: Private		
ZONE:	TAR005TA	Taranaki Agricultural Research	25	u
Plant:	TP01567	Taranaki Agricultural Research		u
Source:	G00912	» Taranaki Ag. Research Well		
COMMUNITY:	TAR004	Tarata Primary School	43	
		Local Authority: New Plymouth District Council		
		Water Authority: School BOT		
ZONE:	TAR004SC	Tarata Primary School	43	u
Plant:	TP01530	Tarata Primary School		u
Source:	R00294	» Tarata Primary School Roof		
COMMUNITY:	TEN001	Te Ngutu Golf Club	25	
		Local Authority: South Taranaki Distr. Council		
		Water Authority: Golf Club		
ZONE:	TEN001TE	Te Ngutu Golf Club	25	u
Plant:	TP01568	Te Ngutu Golf Club		u
Source:	G00913	» Te Ngutu Golf Club		

8.11



Health
District
8

Taranaki

Taranaki
Healthcare

8.12



Health
District
8

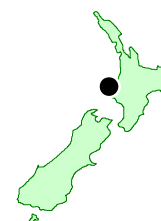
Taranaki

Taranaki
Healthcare

Register of Community Drinking-Water Supplies in New Zealand
2000 Edition. Printed May 2000

Component	Code	Name	Population	Grade
COMMUNITY:	TEW001	Te Wera Forest Village	25	
		Local Authority: Stratford District Council		
ZONE:	TEW001TE	Te Wera	25	u
Plant:	TP00361	Te Wera		u
Source:	G00245	» Te Wera Bore		
COMMUNITY:	TIK001	Tikorangi/Motunui	390	
		Local Authority: New Plymouth District Council		
ZONE:	TIK001TM	Tikorangi/Motunui	390	u
Plant:	TP00362	Motunui		u
Source:	G00246	» Motunui Bore		
COMMUNITY:	TOK004	Toko	100	
		Local Authority: Stratford District Council		
ZONE:	TOK004TO	Toko	100	u
Plant:	TP00360	Toko		u
Source:	G00244	» Toko Bore		
COMMUNITY:	TOK009	Toko Primary School	94	
		Local Authority: Stratford District Council		
		<i>Water Authority: School BOT</i>		
ZONE:	TOK009SC	Toko Primary School	94	u
Plant:	TP01522	Toko Primary School		u
Source:	R00288	» Toko Primary School Roof		
COMMUNITY:	TON001	Tongaporutu	25	
		Local Authority: New Plymouth District Council		
		<i>Water Authority: Communal Supply</i>		
ZONE:	TON001TO	Tongaporutu	25	u
Plant:	TP00676	Tongaporutu		u
Source:	G00416	» Spring at Tongaporutu		
COMMUNITY:	URE001	Urenui	450	
		Local Authority: New Plymouth District Council		
ZONE:	URE001UR	Urenui	450	Ee
Plant:	TP00346	Urenui		E
Source:	S00227	» Kakapo Stream		
COMMUNITY:	URU002	Uruti Primary School	10	
		Local Authority: New Plymouth District Council		
		<i>Water Authority: School BOT</i>		
ZONE:	URU002SC	Uruti Primary School	10	u
Plant:	TP01535	Uruti Primary School		u
Source:	R00297	» Uruti Primary School Roof		

Health Districts in these tables are in north to south order, and community names are alphabetical within those. There is a full index of New Zealand communities at the back.



Component	Code	Name	Population	Grade
COMMUNITY:	WAI021	Wai-inu Beach	300	
		Local Authority: South Taranaki Distr. Council		
ZONE:	WAI021WA	Wai-inu Beach	300	u
Plant:	TP00359	Wai-inu Beach		u
Source:	G00243	» Wai-inu Beach Bore		
COMMUNITY:	WAI044	Wai-iti Motor Camp	23	
		Local Authority: New Plymouth District Council		
		<i>Water Authority: Wai-iti Motor Camp</i>		
ZONE:	WAI044WM	Wai-iti Motor Camp	23	u
Plant:	TP00675	Wai-iti Motor Camp		u
Source:	G00415	» Spring at Wai-iti Motor Camp		
COMMUNITY:	WAI018	Waimate West	4,500	
		Local Authority: South Taranaki Distr. Council		
ZONE:	WAI018KA	Kaponga	300	Ab
Plant:	TP00345	Waimate West		A
Source:	S00479	» Mangawhero Stream		
Source:	S00226	» Mangawheroiti Stream		
Source:	S00480	» Otakeho Stream		
ZONE:	WAI018MA	Manaia	1,100	Ab
		Test for: Lead, Nickel		
Plant:	TP00345	Waimate West		A
Source:	S00479	» Mangawhero Stream		
Source:	S00226	» Mangawheroiti Stream		
Source:	S00480	» Otakeho Stream		
ZONE:	WAI018RU	Waimate West Rural	3,100	Ad
		Test for: Cadmium, Lead		
Plant:	TP00345	Waimate West		A
Source:	S00479	» Mangawhero Stream		
Source:	S00226	» Mangawheroiti Stream		
Source:	S00480	» Otakeho Stream		
COMMUNITY:	WAI020	Wairoa Beach Domain	170	
		Local Authority: South Taranaki Distr. Council		
ZONE:	WAI020WA	Wairoa Beach Domain	170	u
Plant:	TP00358	Wairoa Beach Domain		u
Source:	G00242	» Wairoa Beach Bore		
COMMUNITY:	WAI100	Waitoriki Primary School	31	
		Local Authority: New Plymouth District Council		
		<i>Water Authority: School BOT</i>		
ZONE:	WAI100SC	Waitoriki Primary School	31	u
Plant:	TP01534	Waitoriki Primary School		u
Source:	R00296	» Waitoriki Primary School Roof		

8.14



Health
District
8

Taranaki

Taranaki
Healthcare

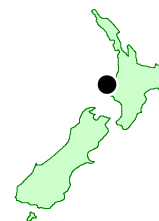
Register of Community Drinking-Water Supplies in New Zealand
2000 Edition. Printed May 2000

Component	Code	Name	Population	Grade
COMMUNITY:	WAI019	Waitotara	15	
		Local Authority: South Taranaki Distr. Council		
ZONE:	WAI019WA	Waitotara	15	u
Plant:	TP00357	Waitotara		u
Source:	G00241	» Hurleys Bore		
COMMUNITY:	WAI102	Waitotara Meat Works	70	
		Local Authority: South Taranaki Distr. Council		
		<i>Water Authority: Waitotara Meat Works</i>		
ZONE:	WAI102WA	Waitotara Meat Works	70	u
Plant:	TP01566	Waitotara Meat Works		u
Source:	G00911	» Waitotara Meat Works		
COMMUNITY:	WAI101	Waitotara School	50	
		Local Authority: South Taranaki Distr. Council		
		<i>Water Authority: School BOT</i>		
ZONE:	WAI101SC	Waitotara School	50	u
Plant:	TP01551	Waitotara School		u
Source:	R00306	» Waitotara School Roof		
COMMUNITY:	WAR004	Warea School	55	
		Local Authority: South Taranaki Distr. Council		
		<i>Water Authority: School BOT</i>		
ZONE:	WAR004SC	Warea School	55	u
Plant:	TP01550	Warea School		u
Source:	R00305	» Warea School Roof		
COMMUNITY:	WAV001	Waverley	950	
		Local Authority: South Taranaki Distr. Council		
ZONE:	WAV001WA	Waverley	950	Dc
Plant:	TP00344	Waverley		D
Source:	G00234	» Chester Street Bore Waverley		
Source:	G00235	» Fookes Street Bore Waverley		
COMMUNITY:	WAV002	Waverley Golf Club	25	
		Local Authority: South Taranaki Distr. Council		
		<i>Water Authority: Waverley Golf Club</i>		
ZONE:	WAV002WA	Waverley Golf Club	25	u
Plant:	TP01564	Waverley Golf Club		u
Source:	R00315	» Waverley Golf Club Roof		
COMMUNITY:	WAV003	Waverley Racing Club	50	
		Local Authority: South Taranaki Distr. Council		
		<i>Water Authority: Waverley Racing Club</i>		
ZONE:	WAV003WA	Waverley Racing Club	50	u
Plant:	TP01565	Waverley Racing Club		u
Source:	G00910	» Waverley Racing Club Bore		

Health Districts in these tables are in north to south order, and community names are alphabetical within those. There is a full index of New Zealand communities at the back.

Component	Code	Name	Population	Grade
COMMUNITY:	WHE001	Whenuakura School	70	
		Local Authority: South Taranaki Distr. Council		
		Water Authority: School BOT		
ZONE:	WHE001SC	Whenuakura School	70	u
Plant:	TP01549	Whenuakura School		u
Source:	R00304	» Whenuakura School Roof		

8.15



Health
District
8

Taranaki

Taranaki
Healthcare

8.16



Health
District
8

Taranaki

Taranaki
Healthcare

Component	Code	Name	Population	Grade
-----------	------	------	------------	-------

**Next district begins
on following page**

