

Component	Code	Name	Population	Grade
Health District		Waikato		
Public Health Service Provider		Health Waikato		
Office		Hamilton		
COMMUNITY:	ANC001	Anchor Products Tirau	64	
		Local Authority: South Waikato District Council		
		Water Authority: <i>Anchor Products Ltd</i>		
ZONE:	ANC001AN	Anchor Products Tirau	64	u
Plant:	TP01955	Anchor Products Tirau		u
Source:	S00761	» Oraka Stream		
COMMUNITY:	ARA003	Arapuni	300	
		Local Authority: South Waikato District Council		
ZONE:	ARA003AR	Arapuni	300	u
Plant:	TP00717	Arapuni		u
Source:	G00436	» Arapuni Bore		
COMMUNITY:	ARO001	Arohena	240	
		Local Authority: Otorohanga District Council		
ZONE:	ARO001AO	Aotearoa Road,Arohena	120	u
Plant:	TP00690	Kahorekau		u
Source:	S00411	» Mangakomua Stream, Arohena		
ZONE:	ARO001MA	Mangare Road, Arohena	120	u
Plant:	TP00689	Huirimu		u
Source:	S00410	» Mako Mako Stream, Arohena		
COMMUNITY:	ATH002	Athol	650	
		Local Authority: South Waikato District Council		
ZONE:	ATH002AT	Athol	650	u
Plant:	TP01745	Kinleith		u
Source:	G01005	» Kinleith		
COMMUNITY:	BEN002	Benneydale	280	
		Local Authority: Waitomo District Council		
ZONE:	BEN002BE	Benneydale	280	De
Plant:	TP00705	Benneydale		D
Source:	S00416	» Benneydale, unnamed stream		

3.1



Health District
3

Waikato

Health
Waikato

3.2



Health District
3

Waikato

Register of Community Drinking-Water Supplies in New Zealand 2000 Edition. Printed May 2000

Component	Code	Name	Population	Grade
COMMUNITY:	CAM001	Cambridge	10,450	
		Local Authority: Waipa District Council		
└─ ZONE:	CAM001CA	Cambridge	10,450	Ab
		└─ Test for: Arsenic, Boron		
└─ Plant:	TP00013	Alpha Street, Cambridge		A
└─ Source:	S00008	» Waikato River, Cambridge		
└─ Plant:	TP00014	Karapiro		A
└─ Source:	G00021	» Hicks Road Springs		
└─ Source:	S00009	» Lake Karapiro		
COMMUNITY:	COR001	Coromandel	1,393	
		Local Authority: Thames Coromandel D.C.		
└─ ZONE:	COR001CO	Coromandel	1,393	ue
		└─ Test for: Lead		
└─ Plant:	TP00226	Buffalo		E
└─ Source:	S00131	» Whakanekeneke Stream, Buffalo		
└─ Plant:	TP00227	Cadman		E
└─ Source:	S00132	» Karaka Stream, Cadman		
COMMUNITY:	ELS001	Elstow School	120	
		Local Authority: Matamata Piako Distr. Council		
		<i>Water Authority: School BOT</i>		
└─ ZONE:	ELS001SC	Elstow School	120	u
└─ Plant:	TP01052	Elstow School		u
└─ Source:	R00106	» Elstow School Roof		
COMMUNITY:	EUR001	Eureka	220	
		Local Authority: Waikato District Council		
└─ ZONE:	EUR001EU	Eureka	220	Au
└─ Plant:	TP00066	Waiora Terrace, Hamilton		A
		└─ Test for: Arsenic, Boron, Fluoride		
└─ Source:	S00041	» Waikato River, Hamilton		
COMMUNITY:	GOR003	Gordonton	392	
		Local Authority: Waikato District Council		
└─ ZONE:	GOR003GO	Gordonton	392	Au
└─ Plant:	TP00066	Waiora Terrace, Hamilton		A
		└─ Test for: Arsenic, Boron, Fluoride		
└─ Source:	S00041	» Waikato River, Hamilton		

Health
Waikato

Health Districts in these tables are in north to south order, and community names are alphabetical within those. There is a full index of New Zealand communities at the back.



Component	Code	Name	Population	Grade
COMMUNITY:	GOR004	Gordonton School	180	
		Local Authority: Waikato District Council Water Authority: School BOT		
└ ZONE:	GOR004SC	Gordonton School	180	u
└ Plant:	TP02021	Gordonton School		u
└ Source:	G01206	» Gordonton School Bore		
COMMUNITY:	HAH001	Hahei	100	
		Local Authority: Thames Coromandel D.C.		
└ ZONE:	HAH001HA	Hahei, Harsant Subdivision	100	Db
└ Plant:	TP00709	Hahei		D
└ Source:	G00432	» Hahei Bores		
COMMUNITY:	HAM001	Hamilton	117,100	
		Local Authority: Hamilton City Council		
└ ZONE:	HAM001HA	Hamilton City	117,100	Aa
		└ Test for: Antimony, Arsenic, Boron, Lead		
└ Plant:	TP00066	Waiora Terrace, Hamilton		A
		└ Test for: Arsenic, Boron, Fluoride		
└ Source:	S00041	» Waikato River, Hamilton		
COMMUNITY:	HAM006	Hamilton International Airport	220	
		Local Authority: Waipa District Council Water Authority: Waikato Regional Airport		
└ ZONE:	HAM006IT	East Side Terminal	110	u
└ Plant:	TP02030	East Side Terminal		u
└ Source:	G01217	» East Side Terminal Bore		
└ ZONE:	HAM006WE	West Side Aviation Area	110	u
└ Plant:	TP02031	West Side Aviation Area		u
└ Source:	G01218	» West Side Aviation Area		
COMMUNITY:	HAU001	Hauraki Plains	5,158	
		Local Authority: Hauraki District Council		
└ ZONE:	HAU001EA	Hauraki Plains East	1,135	Dc
		└ Test for: Lead		
└ Plant:	TP00069	Huirau Road		C
└ Source:	S00044	» Apakura Stream		
└ Plant:	TP00070	Kerepehi		C
└ Source:	S00045	» Waihou River for Kerepehi		
└ Plant:	TP00071	Waitakaruru		D
└ Source:	S00046	» Mangatarata Stream		
└ Source:	G00045	» Waitakaruru Bore Fields		
└ Source:	S00370	» Waitakaruru Stream		

The introductory section at the start of the Register explains how to use this table. For further information on supplies or gradings, contact your local authority.

3.4



Health District 3

Waikato

Health Waikato

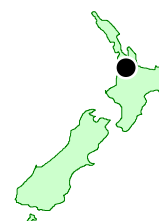
Register of Community Drinking-Water Supplies in New Zealand 2000 Edition. Printed May 2000

Component	Code	Name	Population	Grade
└ ZONE:	HAU001WE	Hauraki Plains West	2,063	Db
└ Plant:	TP00069	Huirau Road		C
└ Source:	S00044	» Apakura Stream		
└ Plant:	TP00070	Kerepehi		C
└ Source:	S00045	» Waihou River for Kerepehi		
└ Plant:	TP00071	Waitakaruru		D
└ Source:	S00046	» Mangatarata Stream		
└ Source:	G00045	» Waitakaruru Bore Fields		
└ Source:	S00370	» Waitakaruru Stream		
└ ZONE:	HAU001KE	Hauraki Plains, Kerepehi	1,960	Db
└ Plant:	TP00069	Huirau Road		C
└ Source:	S00044	» Apakura Stream		
└ Plant:	TP00070	Kerepehi		C
└ Source:	S00045	» Waihou River for Kerepehi		
└ Plant:	TP00071	Waitakaruru		D
└ Source:	S00046	» Mangatarata Stream		
└ Source:	G00045	» Waitakaruru Bore Fields		
└ Source:	S00370	» Waitakaruru Stream		
COMMUNITY:	HAU006	Hauturu School	71	
		Local Authority: Otorohanga District Council		
		<i>Water Authority: School BOT</i>		
└ ZONE:	HAU006SC	Hauturu School	71	u
└ Plant:	TP02054	Hauturu School		u
└ Source:	G01230	» Hauturu School Spring		
COMMUNITY:	HIK002	Hikutaia	200	
		Local Authority: Thames Coromandel D.C.		
└ ZONE:	HIK002HI	Hikutaia	200	u
└ Plant:	TP00711	Hikutaia		u
└ Source:	S00420	» Omahu Stream		
COMMUNITY:	HIN002	Hinuera	35	
		Local Authority: Matamata Piako Distr. Council		
└ ZONE:	HIN002HI	Hinuera Township	35	u
		└ Test for: Nitrate (as NO3)		
└ Plant:	TP00620	Hinuera Plant		u
└ Source:	G00383	» Bores for Hinuera		
COMMUNITY:	HOE001	Hoe-O-Tainui School	37	
		Local Authority: Matamata Piako Distr. Council		
		<i>Water Authority: School BOT</i>		
└ ZONE:	HOE001SC	Hoe-O-Tainui School	37	u
└ Plant:	TP01871	Hoe-O-Tainui School		u
└ Source:	G01056	» Hoe-O-Tainui School Bore		

Health Districts in these tables are in north to south order, and community names are alphabetical within those. There is a full index of New Zealand communities at the back.

Component	Code	Name	Population	Grade
COMMUNITY:	HOR001	Horotiu	545	
		Local Authority: Waikato District Council <i>Water Authority: AFFCO Meatworks</i>		
└─ ZONE:	HOR001MW	Affco Meatworks	270	Ca
└─ Plant:	TP00713	AFFCO Meatworks		C
└─ Source:	S00421	» Waikato River for Horotiu		
└─ ZONE:	HOR001AF	Horotiu - Affco Distribution	110	Ce
└─ Plant:	TP00713	AFFCO Meatworks		C
└─ Source:	S00421	» Waikato River for Horotiu		
└─ ZONE:	HOR001CO	Horotiu - Council Distribution	165	Ca
└─ Plant:	TP00713	AFFCO Meatworks		C
└─ Source:	S00421	» Waikato River for Horotiu		
COMMUNITY:	HOR004	Horotiu Primary School	165	
		Local Authority: Waikato District Council <i>Water Authority: School BOT</i>		
└─ ZONE:	HOR004SC	Horotiu Primary School	165	u
└─ Plant:	TP01938	Horotiu Primary School		u
└─ Source:	G01122	» Horotiu Primary School Bore		
COMMUNITY:	HOR005	Horsham Downs School and Hall	350	
		Local Authority: Waikato District Council <i>Water Authority: School BOT</i>		
└─ ZONE:	HOR005SC	Horsham Downs School and Hall	350	u
└─ Plant:	TP01939	Horsham Downs School and Hall		u
└─ Source:	G01125	» Horsham Downs School and Hall		
COMMUNITY:	HUN002	Huntly	7,410	
		Local Authority: Waikato District Council		
└─ ZONE:	HUN002HU	Huntly	7,310	Aa
└─ Plant:	TP00132	Huntly		A
└─ Source:	S00071	» Waikato River for Huntly		
└─ ZONE:	HUN002RO	Rotongaro	100	Au
└─ Plant:	TP00132	Huntly		A
└─ Source:	S00071	» Waikato River for Huntly		
COMMUNITY:	ING003	Inghams Poultry	360	
		Local Authority: Matamata Piako Distr. Council <i>Water Authority: Inghams Poultry</i>		
└─ ZONE:	ING003IN	Inghams Poultry	360	u
└─ Plant:	TP01887	Inghams Poultry		u
└─ Source:	G01072	» Inghams Poultry Bore		

3.5



Health District 3

Waikato

Health Waikato

3.6



Health
District
3

Waikato

Health
Waikato

Register of Community Drinking-Water Supplies in New Zealand
2000 Edition. Printed May 2000

Component	Code	Name	Population	Grade
COMMUNITY:	KAI024	Kaihere School	66	
		Local Authority: Hauraki District Council		
		Water Authority: <i>School BOT</i>		
ZONE:	KAI024SC	Kaihere School	66	u
Plant:	TP01051	Kaihere School		u
Source:	R00105	» Kaihere School Roof		
COMMUNITY:	KAI013	Kaimanawa	100	
		Local Authority: Hauraki District Council		
ZONE:	KAI013KA	Kaimanawa	100	u
Plant:	TP00610	Kaimanawa		u
Source:	S00373	» Paikarahi Stream		
COMMUNITY:	KAK002	Kakahi	50	
		Local Authority: Ruapehu District Council		
		Water Authority: <i>Kakahi Inc Water Soc.</i>		
ZONE:	KAK002KA	Kakahi	50	u
Plant:	TP00624	Kakahi		u
Source:	G00384	» Kakahi Springs		
COMMUNITY:	KAR001	Karangahake	140	
		Local Authority: Hauraki District Council		
ZONE:	KAR001KA	Karangahake	140	Dd
Plant:	TP00611	Karangahake		D
Source:	G00920	» Dominion Drive		
COMMUNITY:	KAW001	Kawhia	500	
		Local Authority: Otorohanga District Council		
ZONE:	KAW001KA	Kawhia Township	500	Ec
Plant:	TP00169	Kawhia		E
Source:	G00116	» Ahurei Street Bore		
Source:	G00117	» Ahurei Street Spring		
COMMUNITY:	KEN003	Kennedy Bay School	35	
		Local Authority: Thames Coromandel D.C.		
		Water Authority: <i>School BOT</i>		
ZONE:	KEN003SC	Kennedy Bay School	35	u
Plant:	TP01091	Kennedy Bay School		u
Source:	R00110	» Kennedy Bay School Roof		
COMMUNITY:	KER003	Kereone School	62	
		Local Authority: Matamata Piako Distr. Council		
		Water Authority: <i>School BOT</i>		
ZONE:	KER003SC	Kereone School	62	u
Plant:	TP01872	Kereone School		u
Source:	G01057	» Kereone School Bore		

Health Districts in these tables are in north to south order, and community names are alphabetical within those. There is a full index of New Zealand communities at the back.

Component	Code	Name	Population	Grade
COMMUNITY:	KIH001	Kihikihi	2,000	
		Local Authority: Waipa District Council		
ZONE:	KIH001KI	Kihikihi	2,000	Aa
		Test for: Lead		
Plant:	TP00043	Rolleston Street		A
Source:	G00031	» Church Street Bore		
Source:	G00032	» Hall Street Bore		
COMMUNITY:	KIN005	Kinohaku School	42	
		Local Authority: Waitomo District Council		
		Water Authority: School BOT		
ZONE:	KIN005SC	Kinohaku School	42	u
Plant:	TP01090	Kinohaku School		u
Source:	G00653	» Kinohaku School Well		
COMMUNITY:	KIW006	Kiwitahi School	52	
		Local Authority: Matamata Piako Distr. Council		
		Water Authority: School BOT		
ZONE:	KIW006SC	Kiwitahi School	52	u
Plant:	TP01885	Kiwitahi School		u
Source:	G01070	» Kiwitahi School Bore		
COMMUNITY:	KOP003	Kopu Sawmill	220	
		Local Authority: Thames Coromandel D.C.		
		Water Authority: Carter Holt Harvey		
ZONE:	KOP003KO	Kopu Sawmill	220	u
Plant:	TP01482	Kopu Sawmill		u
Source:	G00880	» Kopu Sawmill Bore		
COMMUNITY:	LIC001	Lichfield	50	
		Local Authority: South Waikato District Council		
ZONE:	LIC001LS	Lichfield School and Community	50	u
Plant:	TP00716	Lichfield		u
Source:	G00435	» Lichfield Bore		
COMMUNITY:	MAC003	Mackaytown	140	
		Local Authority: Hauraki District Council		
ZONE:	MAC003MA	Mackaytown	140	De
Plant:	TP00612	Mackaytown		D
Source:	S00375	» Paraparakaauri Stream		

3.7



Health
District
3

Waikato

Health
Waikato

3.8



Health District 3

Waikato

Component	Code	Name	Population	Grade
COMMUNITY:	MAN035	Manawaru School	97	
		Local Authority: Matamata Piako Distr. Council		
		Water Authority: School BOT		
ZONE:	MAN035SC	Manawaru School	97	u
Plant:	TP01879	Manawaru School		u
Source:	G01064	» Manawaru School Bore		
COMMUNITY:	MAN034	Mangateparu School	44	
		Local Authority: Matamata Piako Distr. Council		
		Water Authority: School BOT		
ZONE:	MAN034SC	Mangateparu School	44	u
Plant:	TP01873	Mangateparu School		u
Source:	G01058	» Mangateparu School Bore		
COMMUNITY:	MAT004	Matamata	5,600	
		Local Authority: Matamata Piako Distr. Council		
		Matamata Township	5,600	Ba
ZONE:	MAT004MA	Matamata		B
Plant:	TP00133	Test for: Fluoride		
Source:	G00089	» Tawari Bore, Matamata		
Source:	S00072	» Waiteariki Stream		
COMMUNITY:	MAT003	Matangi	500	
		Local Authority: Waikato District Council		
ZONE:	MAT003MA	Matangi	500	Ad
Plant:	TP00066	Waiora Terrace, Hamilton		A
		Test for: Arsenic, Boron, Fluoride		
Source:	S00041	» Waikato River, Hamilton		
COMMUNITY:	MAT010	Matarangi	200	
		Local Authority: Thames Coromandel D.C.		
ZONE:	MAT010MA	Matarangi	200	Dd
Plant:	TP00710	Matarangi Bores		D
Source:	G00433	» Matarangi Bores		
Plant:	TP01581	Opitonui Stream Treatment		B
Source:	S00419	» Opitonui Stream, Matarangi		
COMMUNITY:	MAT009	Matatoki	150	
		Local Authority: Thames Coromandel D.C.		
ZONE:	MAT009MA	Matatoki	150	u
Plant:	TP00707	Matatoki		u
Source:	S00418	» Matatoki Stream		

Health Waikato

Health Districts in these tables are in north to south order, and community names are alphabetical within those. There is a full index of New Zealand communities at the back.



Component	Code	Name	Population	Grade
COMMUNITY:	MOK002	Mokau, Waitomo	200	
		Local Authority: Waitomo District Council		
└ ZONE:	MOK002MO	Mokau, Waitomo	200	Dc
└ Plant:	TP00706	Mokau, Waitomo		D
└ Source:	S00417	» Mokau, Waitomo, unnamed stream		
COMMUNITY:	MOR001	Morrinsville	5,600	
		Local Authority: Matamata Piako Distr. Council		
└ ZONE:	MOR001MO	Morrinsville Township	5,600	A1a
		└ Test for: Trichloroacetaldehyde		
└ Plant:	TP00126	Morrinsville		A1
└ Source:	S00066	» Topehaehae Stream		
COMMUNITY:	MOT015	Motumaoho School & Community	100	
		Local Authority: Matamata Piako Distr. Council		
		<i>Water Authority: School BOT</i>		
└ ZONE:	MOT015SC	Motumaoho School & Community	100	u
└ Plant:	TP01874	Motumaoho School & Community		u
└ Source:	G01059	» Motumaoho School & Comm. Bore		
COMMUNITY:	NAT001	National Park	220	
		Local Authority: Ruapehu District Council		
└ ZONE:	NAT001NA	National Park	220	u
└ Plant:	TP00171	National Park		u
└ Source:	S00101	» Mangahuia Stream		
COMMUNITY:	NEW001	Newstead	800	
		Local Authority: Waikato District Council		
└ ZONE:	NEW001NE	Newstead	800	Ad
		└ Test for: Lead		
└ Plant:	TP00066	Waiora Terrace, Hamilton		A
		└ Test for: Arsenic, Boron, Fluoride		
└ Source:	S00041	» Waikato River, Hamilton		
COMMUNITY:	NGA021	Ngarua Primary School	56	
		Local Authority: Matamata Piako Distr. Council		
		<i>Water Authority: School BOT</i>		
└ ZONE:	NGA021SC	Ngarua Primary School	56	u
└ Plant:	TP01878	Ngarua Primary School		u
└ Source:	G01063	» Ngarua Primary School Bore		

3.10



Health
District
3

Waikato

Health
Waikato

Register of Community Drinking-Water Supplies in New Zealand
2000 Edition. Printed May 2000

Component	Code	Name	Population	Grade
COMMUNITY:	NGA002	Ngaruawahia	5,420	
ZONE:	NGA002NG	Local Authority: Waikato District Council Ngaruawahia	5,420	Aa
Plant:	TP00131	Ngaruawahia		A
Source:	S00070	» Waikato River for Ngaruawahia		
		Test for: Arsenic, Boron		
COMMUNITY:	OHI001	Ohinemuri	1,000	
ZONE:	OHI001OH	Local Authority: Hauraki District Council Ohinemuri	1,000	Dd
Plant:	TP00121	Ohinemuri		D
Source:	S00065	» Tarariki Stream		
		Test for: Cadmium, Lead, MAV sum ratio for HAAs		
COMMUNITY:	OHU001	Ohura	300	
ZONE:	OHU001OH	Local Authority: Ruapehu District Council Ohura	300	Dc
Plant:	TP00622	Ohura Water Treatment Plant		D
Source:	S00380	» Mangaparare, Ohura		
COMMUNITY:	OKO003	Okoroire School	60	
ZONE:	OKO003SC	Local Authority: South Waikato District Council <i>Water Authority: School BOT</i> Okoroire School	60	u
Plant:	TP02002	Okoroire School		u
Source:	G01186	» Okoroire School Bore		
COMMUNITY:	ONE002	Onemana	150	
ZONE:	ONE002ON	Local Authority: Thames Coromandel D.C. Onemana	150	De
Plant:	TP00708	Onemana		D
Source:	G00431	» Onemana Bores		
COMMUNITY:	ONG001	Ongarue School	38	
ZONE:	ONG001SC	Local Authority: Ruapehu District Council <i>Water Authority: School BOT</i> Ongarue School	38	u
Plant:	TP01089	Ongarue School		u
Source:	G00652	» Ongarue School Spring		

Health Districts in these tables are in north to south order, and community names are alphabetical within those. There is a full index of New Zealand communities at the back.

Component	Code	Name	Population	Grade
COMMUNITY:	OPA003	Oparau School	18	
		Local Authority: Otorohanga District Council		
		Water Authority: School BOT		
ZONE:	OPA003SC	Oparau School	18	u
Plant:	TP01088	Oparau School		u
Source:	R00109	» Oparau School Roof		
COMMUNITY:	OTO001	Otorohanga	2,875	
		Local Authority: Otorohanga District Council		
ZONE:	OTO001OT	Otorohanga	2,875	Cc
Plant:	TP00173	Otorohanga		C
Source:	S00103	» Waipa River, Otorohanga		
COMMUNITY:	OWH001	Owhango	250	
		Local Authority: Ruapehu District Council		
ZONE:	OWH001OW	Owhango	250	Dd
Plant:	TP00172	Owhango		D
Source:	S00102	» Deep Creek, Owhango		
COMMUNITY:	PAC002	Pacific Aerospace Corp Hamiltn	94	
		Local Authority: Waipa District Council		
		Water Authority: Private		
ZONE:	PAC002PA	Pacific Aerospace Corp Hamiltn	94	u
Plant:	TP01250	Pacific Aerospace Corp Hamiltn		u
Source:	G00762	» Pacific Aerospace Corp Bore		
COMMUNITY:	PAE001	Paeroa	4,000	
		Local Authority: Hauraki District Council		
ZONE:	PAE001PA	Paeroa	4,000	Cb
Plant:	TP00120	Paeroa		C
Source:	S00064	» Waitawheta Stream		
COMMUNITY:	PAT006	Paterangi School	110	
		Local Authority: Waipa District Council		
		Water Authority: School BOT		
ZONE:	PAT006SC	Paterangi School	110	u
Plant:	TP01087	Paterangi School		u
Source:	G01107	» Paterangi School Bore		

3.11



Health
District
3

Waikato

Health
Waikato

3.12



Health
District
3

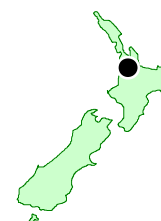
Waikato

Register of Community Drinking-Water Supplies in New Zealand
2000 Edition. Printed May 2000

Component	Code	Name	Population	Grade
COMMUNITY:	PAU001	Pauanui	1,020	
		Local Authority: Thames Coromandel D.C.		
└─ ZONE:	PAU001PA	Pauanui	1,020	ub
└─ Plant:	TP01739	Pauanui Production Well 1		u
└─ Source:	G01000	» Pauanui Production Well 1		
└─ Plant:	TP01740	Pauanui Production Well 2		u
└─ Source:	G01001	» Pauanui Production Well 2		
└─ Plant:	TP01741	Pauanui Production Well 3		u
└─ Source:	G01002	» Pauanui Production Well 3		
COMMUNITY:	PIO001	Piopio	500	
		Local Authority: Waitomo District Council		
└─ ZONE:	PIO001PI	Piopio	500	Ca
└─ Plant:	TP00186	Piopio		C
└─ Source:	S00112	» Kurataha River		
COMMUNITY:	PIR001	Piriaka	100	
		Local Authority: Ruapehu District Council		
└─ ZONE:	PIR001PI	Piriaka	100	u
└─ Plant:	TP00625	Piriaka		u
└─ Source:	G00385	» Piriaka Springs		
COMMUNITY:	PUK022	Pukeatua School	140	
		Local Authority: Waipa District Council		
		<i>Water Authority: School BOT</i>		
└─ ZONE:	PUK022SC	Pukeatua School	140	u
└─ Plant:	TP02070	Pukeatua School		u
└─ Source:	G01236	» Pukeatua School Bore		
COMMUNITY:	PUK001	Pukerimu Rural	2,950	
		Local Authority: Waipa District Council		
└─ ZONE:	PUK001OH	Ohaupo	450	A1u
└─ Plant:	TP00044	Parallel Rd, Pukerimu		A1
└─ Source:	S00029	» Waikato River, Pukerimu Lane		
└─ ZONE:	PUK001PU	Pukerimu Rural	2,500	A1a
└─ Plant:	TP00044	Parallel Rd, Pukerimu		A1
└─ Source:	S00029	» Waikato River, Pukerimu Lane		
COMMUNITY:	PUK021	Puketurua School	64	
		Local Authority: South Waikato District Council		
		<i>Water Authority: School BOT</i>		
└─ ZONE:	PUK021SC	Puketurua School	64	u
└─ Plant:	TP01999	Puketurua School		u
└─ Source:	G01183	» Puketurua School Bore		

Health
Waikato

Health Districts in these tables are in north to south order, and community names are alphabetical within those. There is a full index of New Zealand communities at the back.



Component	Code	Name	Population	Grade
COMMUNITY:	PUR002	Pureora	30	
		Local Authority: Waitomo District Council		
		<i>Water Authority: DOC</i>		
ZONE:	PUR002PU	Pureora Village	30	u
Plant:	TP00722	Pureora		u
Source:	S00427	» Whareana Stream		
COMMUNITY:	PUR003	Puriri	150	
		Local Authority: Thames Coromandel D.C.		
ZONE:	PUR003PU	Puriri	150	u
Plant:	TP00725	Puriri		u
Source:	S00429	» Apakura Stream, Puriri		
COMMUNITY:	PUT001	Putaruru	4,500	
		Local Authority: South Waikato District Council		
ZONE:	PUT001PU	Putaruru	4,500	Bc
Plant:	TP00039	Alexandra Bore		B
Source:	G00028	» Alexandra Crescent Bore Field		
Plant:	TP00040	Waihou River Spring		B
Source:	G00029	» Waihou River Spring		
COMMUNITY:	RAG001	Raglan	2,400	
		Local Authority: Waikato District Council		
ZONE:	RAG001RA	Raglan	2,400	Aa
Plant:	TP00128	Raglan		A
Source:	G00464	» Spring, Raglan		
COMMUNITY:	RAN006	Ranginui	90	
		Local Authority: Otorohanga District Council		
ZONE:	RAN006RA	Ranginui	90	u
Plant:	TP00687	Ranginui		u
Source:	S00408	» Waipapa Stream, Ranginui		
COMMUNITY:	RAU001	Raurimu	30	
		Local Authority: Ruapehu District Council		
		<i>Water Authority: Community committee</i>		
ZONE:	RAU001RA	Raurimu	30	u
Plant:	TP00623	Raurimu		u
Source:	S00381	» Makaretu Stream Tributary		
COMMUNITY:	RIC005	Richmond Downs Primary School	51	
		Local Authority: Matamata Piako Distr. Council		
		<i>Water Authority: School BOT</i>		
ZONE:	RIC005SC	Richmond Downs Primary School	51	u
Plant:	TP01884	Richmond Downs Primary School		u
Source:	G01069	» Richmond Downs Prim. Sch. Bore		

3.14



Health
District
3

Waikato

Health
Waikato

Register of Community Drinking-Water Supplies in New Zealand
2000 Edition. Printed May 2000

Component	Code	Name	Population	Grade
COMMUNITY:	ROT008	Rototuna	100	
		Local Authority: Waikato District Council		
ZONE:	ROT008RO	Rototuna	100	Au
Plant:	TP00066	Waiora Terrace, Hamilton		A
		Test for: Arsenic, Boron, Fluoride		
Source:	S00041	» Waikato River, Hamilton		
COMMUNITY:	RUK001	Rukahia School	81	
		Local Authority: Waipa District Council		
		<i>Water Authority: School BOT</i>		
ZONE:	RUK001SC	Rukahia School	81	u
Plant:	TP02077	Rukahia School		u
Source:	G01239	» Rukahia School		
COMMUNITY:	SPR006	Springdale School	59	
		Local Authority: Matamata Piako Distr. Council		
		<i>Water Authority: School BOT</i>		
ZONE:	SPR006SC	Springdale School School	59	u
Plant:	TP01875	Springdale School		u
Source:	G01060	» Springdale School Bore		
COMMUNITY:	TAH002	Taharoa	150	
		Local Authority: Waitomo District Council		
		<i>Water Authority: NZ Steel</i>		
ZONE:	TAH002TA	Taharoa Village	150	Dc
Plant:	TP00723	Taharoa		D
Source:	G00438	» Taharoa Bore No. 6		
Plant:	TP01474	Taharoa Lake		u
Source:	S00682	» Kiwibay Track Stream		
Source:	S00428	» Taharoa Lake		
COMMUNITY:	TAH001	Tahuna	120	
		Local Authority: Matamata Piako Distr. Council		
ZONE:	TAH001TA	Tahuna Township	120	Aa
Plant:	TP00619	Tahuna Plant		A
Source:	G00382	» Bores for Tahuna		
COMMUNITY:	TAI002	Tairua	1,233	
		Local Authority: Thames Coromandel D.C.		
ZONE:	TAI002TA	Tairua	1,233	Bd
		Test for: Lead, MAV sum ratio for HAAs, MAV sum ratio for THMs		
Plant:	TP00074	Tairua		B
Source:	S00048	» Pepe Stream, Tairua		

Health Districts in these tables are in north to south order, and community names are alphabetical within those. There is a full index of New Zealand communities at the back.

Component	Code	Name	Population	Grade
COMMUNITY:	TAM001	Tamahere	500	
ZONE:	TAM001TA	Local Authority: Waikato District Council Tamahere	500	Ad
Plant:	TP00066	Waiora Terrace, Hamilton		A
		Test for: Arsenic, Boron, Fluoride		
Source:	S00041	» Waikato River, Hamilton		
COMMUNITY:	TAP005	Tapapa School	28	
ZONE:	TAP005SC	Local Authority: South Waikato District Council <i>Water Authority: School BOT</i> Tapapa School	28	u
Plant:	TP02001	Tapapa School		u
Source:	G01185	» Tapapa School Bore		
COMMUNITY:	TAT002	Tatua Co-op Dairy Co. Ltd.	120	
ZONE:	TAT002TA	Local Authority: Matamata Piako Distr. Council <i>Water Authority: Tatua Dairy</i> Tatua Co-op Dairy Co. Ltd.	120	u
Plant:	TP01886	Tatua Co-op Dairy Co. Ltd.		u
Source:	G01071	» Tatua Co-op Dairy Co. Bore		
COMMUNITY:	TAT001	Tatuanui School	94	
ZONE:	TAT001SC	Local Authority: Matamata Piako Distr. Council <i>Water Authority: School BOT</i> Tatuanui School	94	u
Plant:	TP01876	Tatuanui School		u
Source:	G01061	» Tatuanui School		
COMMUNITY:	TAU017	Tauhei School	83	
ZONE:	TAU017SC	Local Authority: Matamata Piako Distr. Council <i>Water Authority: School BOT</i> Tauhei School	83	u
Plant:	TP01877	Tauhei School		u
Source:	G01062	» Tauhei School Bore		

3.15



Health
District
3

Waikato

Health
Waikato

3.16



Health District
3

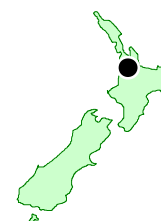
Waikato

Register of Community Drinking-Water Supplies in New Zealand 2000 Edition. Printed May 2000

Component	Code	Name	Population	Grade
COMMUNITY:	TAU003	Taumarunui	5,200	
└─ ZONE:	TAU003TA	Local Authority: Ruapehu District Council Taumarunui	5,200	Ad
└─ Plant:	TP00067	Test for: Lead, Trichloroacetaldehyde		A
└─ Source:	S00042	Test for: Fluoride » Whanganui River for Matapuna		
COMMUNITY:	TAU002	Taupiri - Hopu Hopu	660	
└─ ZONE:	TAU002HO	Local Authority: Waikato District Council Hopu Hopu	200	Ba
└─ Plant:	TP00045	Test for: Boron		B
└─ Source:	S00030	» Waikato River for Hopu Hopu		
└─ ZONE:	TAU002TA	Taupiri	460	Ba
└─ Plant:	TP00045	Test for: Boron		B
└─ Source:	S00030	» Waikato River for Hopu Hopu		
COMMUNITY:	TAU022	Tauwhare School	110	
└─ ZONE:	TAU022SC	Local Authority: Waikato District Council <i>Water Authority: School BOT</i> Tauwhare School	110	u
└─ Plant:	TP02067	Tauwhare School		u
└─ Source:	R00461	» Tauwhare School Roof		
COMMUNITY:	TEW007	Te Waotu School	79	
└─ ZONE:	TEW007SC	Local Authority: South Waikato District Council Te Waotu School	79	u
└─ Plant:	TP02000	Te Waotu School		u
└─ Source:	G01184	» Te Waotu School Bore		
COMMUNITY:	TEA003	Te Aroha	3,465	
└─ ZONE:	TEA003TE	Local Authority: Matamata Piako Distr. Council Te Aroha	3,465	Ba
└─ Plant:	TP00134	Te Aroha Plant		B
└─ Source:	S00076	» Pohimihi Impoundment Lake		
└─ Source:	S00074	» Tunakohoia Stream		
└─ Source:	S00075	» Tutumangao Stream		
└─ Source:	S00073	» Waihou River for Te Aroha		

Health
Waikato

Health Districts in these tables are in north to south order, and community names are alphabetical within those. There is a full index of New Zealand communities at the back.



Component	Code	Name	Population	Grade
COMMUNITY:	TEA005	Te Aroha West School & Commun. 100		
L ZONE:	TEA005WE	Local Authority: Matamata Piako Distr. Council Te Aroha West School & Commun.	100	u
L Plant:	TP01248	Te Aroha West School & Commun.		u
L Source:	S00570	» Pohimihi Stream, Te Aroha West		
COMMUNITY:	TEA001	Te Awamutu & Pirongia 9,105		
L ZONE:	TEA001PI	Local Authority: Waipa District Council Pirongia	685	Ab
L Test for:		Lead		
L Plant:	TP00005	Te Tahi Road Plant		A
L Source:	S00003	» Mangauika Stream, Pirongia		
L ZONE:	TEA001TE	Te Awamutu Township	8,420	Ab
L Test for:		Lead, Trichloroacetaldehyde		
L Plant:	TP00005	Te Tahi Road Plant		A
L Source:	S00003	» Mangauika Stream, Pirongia		
COMMUNITY:	TEK001	Te Kauwhata 1,700		
L ZONE:	TEK001TR	Local Authority: Waikato District Council Te Kauwhata / Rangiriri	1,300	Bd
L Test for:		Arsenic, Boron, Dichloroacetic acid, MAV sum ratio for HAAs, Trichloroacetaldehyde, Trichloroacetic acid		
L Plant:	TP00127	Whangamarino		B
L Source:	S00067	» Waikato River for Te Kauwhata		
L ZONE:	TEK001WH	Whangamarino Rural / Meremere	400	Bb
L Test for:		Arsenic, Boron		
L Plant:	TP00127	Whangamarino		B
L Source:	S00067	» Waikato River for Te Kauwhata		
COMMUNITY:	TEK003	Te Kuiti 4,612		
L ZONE:	TEK003TE	Local Authority: Waitomo District Council Te Kuiti	4,612	Ba
L Test for:		Lead		
L Plant:	TP00187	Te Kuiti		B
L Source:	S00113	» Mangaokewa River		

3.18



Health
District
3

Waikato

Health
Waikato

Register of Community Drinking-Water Supplies in New Zealand
2000 Edition. Printed May 2000

Component	Code	Name	Population	Grade
COMMUNITY:	TEK017	Te Kura O Ngati Haua School	45	
		Local Authority: Waikato District Council		
		Water Authority: <i>Board of Trustees</i>		
ZONE:	TEK017SC	Te Kura O Ngati Haua School	45	u
Plant:	TP02020	Te Kura O Ngati Haua School		u
Source:	R00446	» Te Kura O Ngati Haua Sch. Roof		
COMMUNITY:	TEP003	Te Poi	100	
		Local Authority: Matamata Piako Distr. Council		
ZONE:	TEP003TE	Te Poi Township	100	Ba
Plant:	TP00618	Te Poi Plant		B
Source:	S00378	» Waiomou Stream		
COMMUNITY:	TEP013	Te Poi School	112	
		Local Authority: Matamata Piako Distr. Council		
		Water Authority: <i>Te Poi School BOT</i>		
ZONE:	TEP013SC	Te Poi School	112	u
Plant:	TP01966	Te Poi School		u
Source:	G01155	» Te Poi School Bore		
COMMUNITY:	TEP004	Te Puninga School	35	
		Local Authority: Matamata Piako Distr. Council		
		Water Authority: <i>School BOT</i>		
ZONE:	TEP004SC	Te Puninga School	35	u
Plant:	TP01049	Te Puninga School		u
Source:	G00631	» Te Puninga School Bore		
COMMUNITY:	TEP007	Te Puru - Aputa Ave	200	
		Local Authority: Thames Coromandel D.C.		
ZONE:	TEP007AP	Te Puru - Aputa Ave	200	u
Plant:	TP01497	Te Puru - Aputa Ave		u
Source:	S00604	» Te Puru Stream, Aputa Ave		
COMMUNITY:	TEP006	Te Puru - Unarei	100	
		Local Authority: Thames Coromandel D.C.		
		Water Authority: <i>Te Puru Community</i>		
ZONE:	TEP006TE	Te Puru - Unarei	100	Ee
Plant:	TP01311	Te Puru - Unarei		E
Source:	S00574	» Te Puru Stream		

Health Districts in these tables are in north to south order, and community names are alphabetical within those. There is a full index of New Zealand communities at the back.



Component	Code	Name	Population	Grade
COMMUNITY:	TEM003	Templeview	1,200	
		Local Authority: Waipa District Council		
L ZONE:	TEM003TE	Templeview	1,200	Au
		L Test for: Boron, Copper, Lead		
L Plant:	TP00066	Waiora Terrace, Hamilton		A
		L Test for: Arsenic, Boron, Fluoride		
L Source:	S00041	» Waikato River, Hamilton		
COMMUNITY:	THA001	Thames	6,950	
		Local Authority: Thames Coromandel D.C.		
L ZONE:	THA001KO	Kopu	350	ua
L Plant:	TP00078	Thames		A
L Source:	S00051	» Kauaeranga River		
L Source:	S00052	» Mangarehu Stream		
L ZONE:	THA001TH	Thames	6,600	ua
L Plant:	TP00078	Thames		A
L Source:	S00051	» Kauaeranga River		
L Source:	S00052	» Mangarehu Stream		
COMMUNITY:	THO002	Thornton Bay	100	
		Local Authority: Thames Coromandel D.C.		
		Water Authority: Thornton Bay Community		
L ZONE:	THO002TH	Thornton Bay	100	De
L Plant:	TP01310	Thornton Bay		D
L Source:	S00573	» Mamuka Stream, Thornton Bay		
COMMUNITY:	TIH001	Tihiroa	400	
		Local Authority: Otorohanga District Council		
L ZONE:	TIH001TI	Tihiroa	400	Bb
L Plant:	TP00686	Tihiroa		B
L Source:	S00407	» Waipa River at Tihiroa		
COMMUNITY:	TIR001	Tirau	700	
		Local Authority: South Waikato District Council		
L ZONE:	TIR001TI	Tirau	700	Db
L Plant:	TP00041	Oraka Spring - no treatment		D
L Source:	G00030	» Oraka Spring		

3.20



Health
District
3

Waikato

Health
Waikato

Register of Community Drinking-Water Supplies in New Zealand
2000 Edition. Printed May 2000

Component	Code	Name	Population	Grade
COMMUNITY:	TOK006	Tokanui Hospital	550	
		Local Authority: Waipa District Council		
		Water Authority: <i>Health Waikato</i>		
ZONE:	TOK006TH	Tokanui Hospital	550	Au
		Test for: Trichloroacetaldehyde		
Plant:	TP00005	Te Tahi Road Plant		A
Source:	S00003	» Mangauika Stream, Pirongia		
COMMUNITY:	TOK001	Tokoroa	17,400	
		Local Authority: South Waikato District Council		
		Water Authority: <i>Health Waikato</i>		
ZONE:	TOK001TO	Tokoroa	17,400	Aa
		Billah Street		A
Plant:	TP00038	Test for: Fluoride		
Source:	G00027	» Billah Street Bore		
COMMUNITY:	TOT004	Totara Springs Christian Cent.	25	
		Local Authority: Matamata Piako Distr. Council		
		Water Authority: <i>Christian Trust</i>		
ZONE:	TOT004TO	Totara Springs Christian Cent.	25	u
		Totara Springs Christian Cent.		u
Plant:	TP01958	» Totara Springs Bore		
Source:	G01148			
COMMUNITY:	TUR005	Turanga-O-Moana Primary School	62	
		Local Authority: Matamata Piako Distr. Council		
		Water Authority: <i>School BOT</i>		
ZONE:	TUR005SC	Turanga-O-Moana Primary School	62	u
		Turanga-O-Moana Primary School		u
Plant:	TP01883	» Turanga-O-Moana Prim.Sch. Bore		
Source:	G01068			
COMMUNITY:	WAH001	Waharoa	634	
		Local Authority: Matamata Piako Distr. Council		
		Water Authority: <i>Health Waikato</i>		
ZONE:	WAH001WA	Waharoa Township	634	ua
		Waharoa Plant		B
Plant:	TP00135	» Waharoa, Bore		
Source:	G00090			
COMMUNITY:	WAI003	Waihi	4,450	
		Local Authority: Hauraki District Council		
		Water Authority: <i>Health Waikato</i>		
ZONE:	WAI003WA	Waihi	4,450	Ba
		Waihi		B
Plant:	TP00075	» Waitete Stream		
Source:	S00050	» Walmsley Stream		
Source:	S00049			

Health Districts in these tables are in north to south order, and community names are alphabetical within those. There is a full index of New Zealand communities at the back.

Component	Code	Name	Population	Grade
COMMUNITY:	WAI062	Waihou School	105	
		Local Authority: Matamata Piako Distr. Council <i>Water Authority: School BOT</i>		
ZONE:	WAI062SC	Waihou School	105	u
Plant:	TP01048	Waihou School		u
Source:	G00630	» Waihou School Bore		
COMMUNITY:	WAI091	Waihou Township	105	
		Local Authority: Matamata Piako Distr. Council <i>Water Authority: Waihou Water Assn.Inc.</i>		
ZONE:	WAI091WA	Waihou Township	105	u
Plant:	TP01336	Waihou Township		u
Source:	G00817	» Mackay Subdiv. Well, Waihou		
COMMUNITY:	WAI082	Waikato Regional Airport	110	
		Local Authority: Waipa District Council <i>Water Authority: Airport Company</i>		
ZONE:	WAI082AI	Waikato Regional Airport	110	u
Plant:	TP01251	Waikato Airport, Bond Rd		u
Source:	G00763	» Waikato Airport, Bond Rd Bore		
COMMUNITY:	WAI145	Waikato Waldorf School	100	
		Local Authority: Waikato District Council <i>Water Authority: BOT</i>		
ZONE:	WAI145SC	Waikato Waldorf School	100	u
Plant:	TP02063	Waikato Waldorf School		u
Source:	G01235	» Waikato Waldorf School Bore		
COMMUNITY:	WAI013	Waikeria	842	
		Local Authority: Otorohanga District Council <i>Water Authority: Dept. of Corrections</i>		
ZONE:	WAI013WI	Waikeria Institutions	842	Dd
Plant:	TP00231	Waikeria		D
Source:	S00137	» Mangatutu Stream		
COMMUNITY:	WAI043	Waikino	340	
		Local Authority: Hauraki District Council		
ZONE:	WAI043WA	Waikino	340	Dd
Plant:	TP00613	Waikino		D
Source:	S00376	» Mangakara Stream		
COMMUNITY:	WAI064	Waimiha School	43	
		Local Authority: Ruapehu District Council <i>Water Authority: School BOT</i>		
ZONE:	WAI064SC	Waimiha School	43	u
Plant:	TP01062	Waimiha School		u
Source:	G00638	» Waimiha School Spring		

3.21



Health
District
3

Waikato

Health
Waikato

3.22



Health
District
3

Waikato

Health
Waikato

Register of Community Drinking-Water Supplies in New Zealand
2000 Edition. Printed May 2000

Component	Code	Name	Population	Grade
COMMUNITY:	WAI047	Waipa	175	
		Local Authority: Otorohanga District Council		
ZONE:	WAI047WA	Waipa	175	Cb
Plant:	TP00173	Otorohanga		C
Source:	S00103	» Waipa River, Otorohanga		
COMMUNITY:	WAI049	Waitoa	400	
		Local Authority: Matamata Piako Distr. Council		
		<i>Water Authority: NZ Dairy Co-op</i>		
ZONE:	WAI049WA	Waitoa Village & Factory	400	Cc
Plant:	TP00726	Waitoa		C
Source:	S00430	» Waitoa River		
COMMUNITY:	WAI012	Waitomo Caves	500	
		Local Authority: Waitomo District Council		
		<i>Water Authority: Waitomo Caves Ltd</i>		
ZONE:	WAI012WC	Waitomo Caves	500	Db
Plant:	TP00229	THC Waitomo		D
Source:	S00133	» Waitomo River		
COMMUNITY:	WAL003	Walton Primary School	111	
		Local Authority: Matamata Piako Distr. Council		
		<i>Water Authority: School BOT</i>		
ZONE:	WAL003WA	Walton Primary School	111	u
Plant:	TP01880	Walton Primary School		u
Source:	G01065	» Walton Primary School Bore		
COMMUNITY:	WAR005	Wardville Primary School	48	
		Local Authority: Matamata Piako Distr. Council		
		<i>Water Authority: School BOT</i>		
ZONE:	WAR005SC	Wardville Primary School	48	u
Plant:	TP01882	Wardville Primary School		u
Source:	G01067	» Wardville Primary School		
COMMUNITY:	WHA015	Whakapapa Village	200	
		Local Authority: Ruapehu District Council		
		<i>Water Authority: DOC</i>		
ZONE:	WHA015WV	Whakapapa Village	200	De
Plant:	TP00720	Whakapapa Village		D
Source:	S00425	» Waipuna Stream Tributary		

Health Districts in these tables are in north to south order, and community names are alphabetical within those. There is a full index of New Zealand communities at the back.

Component	Code	Name	Population	Grade
COMMUNITY:	WHA003	Whangamata	4,000	
		Local Authority: Thames Coromandel D.C.		
└ ZONE:	WHA003WH	Whangamata	4,000	Ba
└ Plant:	TP00076	Beverly Hills		A
└ Source:	G00047	» Beverly Hills Bores		
└ Plant:	TP00077	Moana Point		B
└ Source:	G00048	» Moana Point Bores		
COMMUNITY:	WHA041	Wharepapa South School	33	
		Local Authority: Waipa District Council		
		<i>Water Authority: School BOT</i>		
└ ZONE:	WHA041SC	Wharepapa South School	33	u
└ Plant:	TP02071	Wharepapa South School		u
└ Source:	G01237	» Wharepapa South School Bore		
COMMUNITY:	WHI001	Whitianga	3,600	
		Local Authority: Thames Coromandel D.C.		
└ ZONE:	WHI001WH	Whitianga	3,600	Ca
└ Plant:	TP00230	Whitianga		C
└ Source:	S00134	» Ngarahuturoa Stream		
└ Source:	S00135	» Taputapuatea Stream		
└ Source:	S00136	» Weiti Stream		
COMMUNITY:	WHI008	Whitikahu School	50	
		Local Authority: Waikato District Council		
		<i>Water Authority: School BOT</i>		
└ ZONE:	WHI008SC	Whitikahu School	50	u
└ Plant:	TP02062	Whitikahu School		u
└ Source:	R00459	» Whitikahu School Roof		

3.23

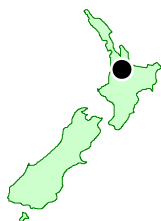


Health
District
3

Waikato

Health
Waikato

3.24



Health
District
3

Waikato

Health
Waikato

Component	Code	Name	Population	Grade
-----------	------	------	------------	-------

**Next district begins
on following page**

