

Component	Code	Name	Population	Grade
Health District		Southland		
Public Health Service Provider		Southern Public Health Services		
Office		Invercargill		
COMMUNITY:	ARR001	Arrowtown	1,300	
		Local Authority: Queenstown Lakes Distr Council		
ZONE:	ARR001AR	Arrowtown	1,300	Dc
Plant:	TP00093	Arrowtown		D
Source:	G00055	» Bush Creek Bore		
COMMUNITY:	ART001	Arthurs Point	300	
		Local Authority: Queenstown Lakes Distr Council		
ZONE:	ART001AP	Arthurs Point	300	u
Plant:	TP00478	Arthurs Point		u
Source:	G00884	» Shotover River Bore		
COMMUNITY:	BLA004	Blackmount School	17	
		Local Authority: Southland District Council		
		<i>Water Authority: School BOT</i>		
ZONE:	BLA004SC	Blackmount School	17	u
Plant:	TP01160	Blackmount School		u
Source:	G00694	» Blackmount School Bore		
COMMUNITY:	BOR001	Borland Lodge	10	
		Local Authority: Southland District Council		
		<i>Water Authority: Sthld Yth Advent. Trust</i>		
ZONE:	BOR001BO	Borland Lodge	10	u
Plant:	TP02009	Borland Lodge		u
Source:	S00787	» Pig Creek		
COMMUNITY:	BRY002	Brydone School	16	
		Local Authority: Southland District Council		
		<i>Water Authority: School BOT</i>		
ZONE:	BRY002SC	Brydone School	16	u
Plant:	TP01108	Brydone School		u
Source:	G00665	» Brydone School Well		

20.1



Health District
20

Southland

Southern
Public Health
Services

20.2



Health
District
20

Southland

Southern
Public Health
Services

Register of Community Drinking-Water Supplies in New Zealand
2000 Edition. Printed May 2000

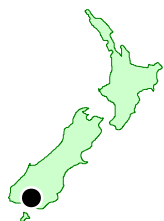
Component	Code	Name	Population	Grade
COMMUNITY:	CLI002	Clifton School	90	
ZONE:	CLI002SC	Local Authority: Invercargill City Council Clifton School	90	Bu
Plant:	TP00079	Branxholme		B
Source:	S00053	» Oreti River		
		Test for: Fluoride		
COMMUNITY:	DAC001	Dacre School	33	
ZONE:	DAC001SC	Local Authority: Southland District Council <i>Water Authority: School BOT</i> Dacre School	33	u
Plant:	TP01230	Dacre School		u
Source:	G00746	» Dacre School Bore		
COMMUNITY:	DAL003	Dalefield	300	
ZONE:	DAL003DA	Local Authority: Queenstown Lakes Distr Council <i>Water Authority: Dalefield Water Sup. Inc</i> Dalefield	300	u
Plant:	TP02016	Dalefield		u
Source:	G01197	» Dalefield Bore		
COMMUNITY:	DIP001	Dipton Primary School	73	
ZONE:	DIP001SC	Local Authority: Southland District Council <i>Water Authority: School BOT</i> Dipton Primary School	73	u
Plant:	TP01171	Dipton Primary School		u
Source:	G00703	» Dipton Primary School Bore		
COMMUNITY:	DRU002	Drummond School	37	
ZONE:	DRU002SC	Local Authority: Southland District Council <i>Water Authority: School BOT</i> Drummond School	37	u
Plant:	TP01156	Drummond School		u
Source:	G00690	» Drummond School Bore		
COMMUNITY:	EAS002	Eastern Bush / Otahu Flat RWS	200	
ZONE:	EAS002EB	Local Authority: Southland District Council Eastern Bush	100	u
Plant:	TP00475	Eastern Bush / Otahu Flat		u
Source:	S00301	» Wairakei River Infiltration		
ZONE:	EAS002OF	Otahu Flat	100	u
Plant:	TP00475	Eastern Bush / Otahu Flat		u
Source:	S00301	» Wairakei River Infiltration		

Health Districts in these tables are in north to south order, and community names are alphabetical within those. There is a full index of New Zealand communities at the back.



Component	Code	Name	Population	Grade
COMMUNITY:	EDE001	Edendale	50	
		Local Authority: Southland District Council		
ZONE:	EDE001ED	Edendale	50	u
		Test for: Nitrate (as NO3)		
Plant:	TP00472	Edendale		u
Source:	G00310	» Old Railway Bore, Edendale		
COMMUNITY:	FIV002	Five Rivers School	28	
		Local Authority: Southland District Council		
		Water Authority: School BOT		
ZONE:	FIV002SC	Five Rivers School	28	u
Plant:	TP01170	Five Rivers School		u
Source:	G00702	» Five Rivers School Bore		
COMMUNITY:	GAR002	Garston School	35	
		Local Authority: Southland District Council		
		Water Authority: School BOT		
ZONE:	GAR002SC	Garston School	35	u
Plant:	TP01169	Garston School		u
Source:	G00701	» Garston School Bore		
COMMUNITY:	GLE014	Glendhu Bay Motor Camp	500	
		Local Authority: Queenstown Lakes Distr Council		
ZONE:	GLE014GL	Glendhu Bay Motor Camp	500	u
Plant:	TP02050	Glendhu Bay Motor Camp		u
Source:	S00802	» Glendhu Bay Stream		
COMMUNITY:	GLE009	Glenham School	19	
		Local Authority: Southland District Council		
		Water Authority: School BOT		
ZONE:	GLE009SC	Glenham School	19	u
Plant:	TP01120	Glenham School		u
Source:	R00117	» Glenham School Roof		
COMMUNITY:	GLE003	Glenorchy	200	
		Local Authority: Queenstown Lakes Distr Council		
ZONE:	GLE003GL	Glenorchy	200	u
Plant:	TP00477	Glenorchy		u
Source:	G00313	» Bucklerburn River Bore		

20.4



Health District 20

Southland

Southern Public Health Services

Register of Community Drinking-Water Supplies in New Zealand 2000 Edition. Printed May 2000

Component	Code	Name	Population	Grade
COMMUNITY:	GOR001	Gore	8,365	
		Local Authority: Gore District Council		
ZONE:	GOR001EA	East Gore	1,665	Dc
		Test for: Lead		
Plant:	TP00085	Wentworth Street, Gore		D
Source:	G00052	» Coopers Wells		
ZONE:	GOR001WE	West Gore	6,700	Dc
Plant:	TP00084	Hilbre Avenue, Gore		D
Source:	G00051	» Jacobstown Wells		
Plant:	TP00085	Wentworth Street, Gore		D
Source:	G00052	» Coopers Wells		
COMMUNITY:	GOR002	Gorge Road School	133	
		Local Authority: Southland District Council		
		<i>Water Authority: School BOT</i>		
ZONE:	GOR002SC	Gorge Road School	133	u
Plant:	TP01123	Gorge Road School		u
Source:	R00120	» Gorge Road School Roof		
COMMUNITY:	HAL003	Halfmoon Bay School	25	
		Local Authority: Southland District Council		
		<i>Water Authority: School BOT</i>		
ZONE:	HAL003SC	Halfmoon Bay School	25	u
Plant:	TP01226	Halfmoon Bay School		u
Source:	G00743	» Halfmoon Bay School Bore		
Source:	R00134	» Halfmoon Bay School Roof		
COMMUNITY:	HAW002	Hawea	378	
		Local Authority: Queenstown Lakes Distr Council		
ZONE:	HAW002HA	Hawea	378	Eb
Plant:	TP00215	Hawea		E
Source:	S00127	» Lake Hawea		
COMMUNITY:	HAW004	Hawea Flat School	50	
		Local Authority: Queenstown Lakes Distr Council		
		<i>Water Authority: School BOT</i>		
ZONE:	HAW004SC	Hawea Flat School	50	u
Plant:	TP01210	Hawea Flat School		u
Source:	G00728	» Hawea Flat School Bore		
COMMUNITY:	HED001	Heddon Bush School	43	
		Local Authority: Southland District Council		
		<i>Water Authority: School BOT</i>		
ZONE:	HED001SC	Heddon Bush School	43	u
Plant:	TP01155	Heddon Bush School		u
Source:	G00689	» Heddon Bush School Bore		

Health Districts in these tables are in north to south order, and community names are alphabetical within those. There is a full index of New Zealand communities at the back.



Component	Code	Name	Population	Grade
COMMUNITY:	HED002	Hedgehope School	41	
		Local Authority: Southland District Council		
		Water Authority: School BOT		
ZONE:	HED002SC	Hedgehope School	41	u
Plant:	TP01233	Hedgehope School		u
Source:	G00751	» Hedgehope School Bore		
COMMUNITY:	HIL001	Hillside Primary School	56	
		Local Authority: Southland District Council		
		Water Authority: School BOT		
ZONE:	HIL001SC	Hillside Primary School	56	u
Plant:	TP01163	Hillside School		u
Source:	G00699	» Browns Limeworks Bore		
Source:	R00127	» Hillside School Roof		
COMMUNITY:	INV001	Invercargill	50,456	
		Local Authority: Invercargill City Council		
ZONE:	INV001BL	Bluff	2,956	Bc
		Test for: Trichloroacetaldehyde		
Plant:	TP00079	Branxholme		B
		Test for: Fluoride		
Source:	S00053	» Oreti River		
ZONE:	INV001IN	Invercargill City	47,500	Ba
Plant:	TP00079	Branxholme		B
		Test for: Fluoride		
Source:	S00053	» Oreti River		
COMMUNITY:	ISL002	Isla Bank School	34	
		Local Authority: Southland District Council		
		Water Authority: School BOT		
ZONE:	ISL002SC	Isla Bank School	34	u
Plant:	TP01158	Isla Bank School		u
Source:	G00692	» Isla Bank School Bore		
COMMUNITY:	KAI010	Kaiwera	60	
		Local Authority: Gore District Council		
ZONE:	KAI010KA	Kaiwera	60	u
Plant:	TP00479	Kaiwera		u
Source:	S00303	» Kaiwera Stream		
COMMUNITY:	LAK003	Lake Hayes	300	
		Local Authority: Queenstown Lakes Distr Council		
ZONE:	LAK003LH	Lake Hayes	300	u
Plant:	TP00476	Lake Hayes		u
Source:	G00312	» Spring, Slope Hill Road		

20.6



Health
District
20

Southland

Southern
Public Health
Services

Register of Community Drinking-Water Supplies in New Zealand
2000 Edition. Printed May 2000

Component	Code	Name	Population	Grade
COMMUNITY:	LIM001	Limehills School	100	
		Local Authority: Southland District Council		
		Water Authority: <i>School BOT</i>		
ZONE:	LIM001SC	Limehills School	100	u
Plant:	TP01154	Limehills School		u
Source:	R00124	» Limehills School Roof		
COMMUNITY:	LOC001	Lochiel School	102	
		Local Authority: Southland District Council		
		Water Authority: <i>School BOT</i>		
ZONE:	LOC001SC	Lochiel School	102	u
Plant:	TP01164	Lochiel School		u
Source:	G00696	» Lochiel School Bore		
COMMUNITY:	LUM001	Lumsden/Balfour	1,137	
		Local Authority: Southland District Council		
ZONE:	LUM001LU	Lumsden	950	Ec
		Test for: Nickel		
Plant:	TP00092	Lumsden		E
Source:	G00054	» Oreti River Well		
ZONE:	LUM001BA	Lumsden/Balfour Rural	187	Ec
Plant:	TP00092	Lumsden		E
Source:	G00054	» Oreti River Well		
COMMUNITY:	MAN006	Manapouri	216	
		Local Authority: Southland District Council		
ZONE:	MAN006MA	Manapouri	216	u
Plant:	TP00473	Manapouri		u
Source:	S00300	» Lake Manapouri		
COMMUNITY:	MAR009	Mararoa School	60	
		Local Authority: Southland District Council		
		Water Authority: <i>School BOT</i>		
ZONE:	MAR009SC	Mararoa School	60	u
Plant:	TP01159	Mararoa School		u
Source:	G00693	» Mararoa School Bore		
COMMUNITY:	MAT002	Mataura	2,000	
		Local Authority: Gore District Council		
ZONE:	MAT002MA	Mataura	2,000	Dd
Plant:	TP00086	Mataura		D
Source:	S00056	» Pleura Stream		

Health Districts in these tables are in north to south order, and community names are alphabetical within those. There is a full index of New Zealand communities at the back.

Component	Code	Name	Population	Grade
COMMUNITY:	MEN001	Menzies College, Wyndham	456	
		Local Authority: Southland District Council		
		<i>Water Authority: School BOT</i>		
ZONE:	MEN001SC	Menzies College, Wyndham	456	u
Plant:	TP01104	Menzies College, Wyndham		u
Source:	G00688	» Menzies College Bore		
COMMUNITY:	MOK004	Mokoreta School	13	
		Local Authority: Southland District Council		
		<i>Water Authority: School BOT</i>		
ZONE:	MOK004SC	Mokoreta School	13	u
Plant:	TP01229	Mokoreta School		u
Source:	G00745	» Mokoreta School Bore		
COMMUNITY:	MON002	Monowai Village	27	
		Local Authority: Southland District Council		
		<i>Water Authority: Powernet</i>		
ZONE:	MON002MO	Monowai Village	27	u
Plant:	TP02010	Monowai Powerhouse		u
Source:	S00788	» Lake Monowai		
COMMUNITY:	MOS002	Mossburn	274	
		Local Authority: Southland District Council		
ZONE:	MOS002MO	Mossburn	274	u
Plant:	TP00474	Mossburn		u
Source:	G00311	» Mossburn Intake Well		
COMMUNITY:	MOS004	Mossburn Camping Ground	5	
		Local Authority: Southland District Council		
ZONE:	MOS004MO	Mossburn Camping Ground	5	u
Plant:	TP01168	Mossburn Camping Ground		u
Source:	G00700	» Mossburn Camping Ground Bore		
COMMUNITY:	MYR001	Myross Bush School	92	
		Local Authority: Invercargill City Council		
		<i>Water Authority: School BOT</i>		
ZONE:	MYR001SC	Myross Bush School	92	u
Plant:	TP01166	Myross Bush School		u
Source:	G00697	» Myross Bush School Bore		

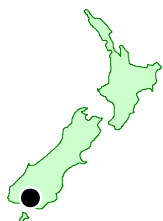
20.7



Health
District
20

Southland

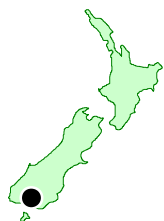
Southern
Public Health
Services



Component	Code	Name	Population	Grade
COMMUNITY:	NZA001	NZAS Tiwai Point	900	
		Local Authority: Invercargill City Council		
		Water Authority: NZ Aluminium Smelters		
ZONE:	NZA001NZ	NZAS Tiwai Point	900	u
Plant:	TP02014	NZAS Tiwai Point		u
Source:	G01191	» NZAS Bore 1		
Source:	G01192	» NZAS Bore 1A		
Source:	G01193	» NZAS Bore 2		
Source:	G01194	» NZAS Bore 3		
Source:	G01195	» NZAS Bore 4		
Source:	G01196	» NZAS Bore 6		
COMMUNITY:	OHA009	Ohai/Nightcaps	1,026	
		Local Authority: Southland District Council		
ZONE:	OHA009NI	Nightcaps	426	Dc
Plant:	TP00090	Ohai		D
Source:	S00060	» Morley Stream		
ZONE:	OHA009OH	Ohai	520	Dc
Plant:	TP00090	Ohai		D
Source:	S00060	» Morley Stream		
ZONE:	OHA009WA	Wairio	80	Dc
Plant:	TP00090	Ohai		D
Source:	S00060	» Morley Stream		
		Test for: Lead, Trichloroacetaldehyde		
COMMUNITY:	ORA003	Orawia	20	
		Local Authority: Southland District Council		
ZONE:	ORA003OR	Orawia	20	u
Plant:	TP00471	Orawia		u
Source:	G00309	» Orawia Spring		
COMMUNITY:	ORE002	Orepuki School	24	
		Local Authority: Southland District Council		
		Water Authority: School BOT		
ZONE:	ORE002SC	Orepuki School	24	u
Plant:	TP01100	Orepuki School		u
Source:	R00112	» Orepuki School Roof		
COMMUNITY:	ORE003	Oreti Plains School	48	
		Local Authority: Southland District Council		
		Water Authority: School BOT		
ZONE:	ORE003SC	Oreti Plains School	48	u
Plant:	TP01225	Oreti Plains School		u
Source:	G00742	» Oreti Plains School		



Component	Code	Name	Population	Grade
COMMUNITY:	OTA004	Otama	180	
		Local Authority: Gore District Council		
ZONE:	OTA004OT	Otama	180	u
Plant:	TP00480	Otama		u
Source:	G00314	» Otama Bore		
COMMUNITY:	OTA010	Otapiri School	23	
		Local Authority: Southland District Council		
		<i>Water Authority: School BOT</i>		
ZONE:	OTA010SC	Otapiri School	23	u
Plant:	TP01161	Otapiri School		u
Source:	R00126	» Otapiri School Roof		
COMMUNITY:	OTA009	Otatara School	210	
		Local Authority: Invercargill City Council		
		<i>Water Authority: School BOT</i>		
ZONE:	OTA009SC	Otatara School	210	u
Plant:	TP01102	Otatara School		u
Source:	R00113	» Otatara School Roof		
COMMUNITY:	OTA001	Otautau	810	
		Local Authority: Southland District Council		
ZONE:	OTA001OT	Otautau	810	Dd
		Test for: Lead		
Plant:	TP00083	Leiman Street, Otautau		D
Source:	G00050	» Leiman Street Bore		
COMMUNITY:	OTI002	Otikerama	70	
		Local Authority: Gore District Council		
ZONE:	OTI002OT	Otikerama	70	u
Plant:	TP00481	Otikerama		u
Source:	G00315	» Otikerama Bore		
COMMUNITY:	PLE003	Pleasant Lodge Holiday Park	400	
		Local Authority: Queenstown Lakes Distr Council		
		<i>Water Authority: Private</i>		
ZONE:	PLE003PL	Pleasant Lodge Holiday Park	400	u
Plant:	TP02051	Pleasant Lodge Holiday Park		u
Source:	G01227	» Pleasant Lodge Hol. Park Bore		



Component	Code	Name	Population	Grade
COMMUNITY:	QUE001	Queenstown	9,610	
ZONE:	QUE001KE	Local Authority: Queenstown Lakes Distr Council Kelvin Heights	2,760	Eb
Plant:	TP00095	Kelvin Heights		E
Source:	S00062	» Lake Wakatipu, Kelvin Heights		
ZONE:	QUE001QU	Queenstown	6,850	Eb
Plant:	TP00094	Fernhill		E
Source:	S00061	» Lake Wakatipu, for Fernhill		
Test for:		Cadmium, Lead, Nickel		
COMMUNITY:	RIM001	Rimu School	136	
ZONE:	RIM001SC	Local Authority: Southland District Council <i>Water Authority: School BOT</i> Rimu School	136	u
Plant:	TP01228	Rimu School		u
Source:	R00136	» Rimu School Roof		
COMMUNITY:	RIV009	Riversdale School	140	
ZONE:	RIV009SC	Local Authority: Southland District Council <i>Water Authority: School BOT</i> Riversdale School	140	u
Plant:	TP01214	Riversdale School		u
Source:	G00733	» Riversdale School Bore		
COMMUNITY:	RIV001	Riverton	1,820	
ZONE:	RIV001RI	Local Authority: Southland District Council Riverton	1,820	Dc
Plant:	TP00089	Riverton		D
Source:	S00059	» Aparima River, Riverton		
COMMUNITY:	TEA002	Te Anau	1,780	
ZONE:	TEA002TE	Local Authority: Southland District Council Te Anau	1,780	Ed
Plant:	TP00087	Lake Te Anau		E
Source:	S00057	» Lake Te Anau, for Te Anau		
Plant:	TP00088	Upukerora		E
Source:	S00058	» Upukerora River		
Test for:		Lead		
COMMUNITY:	TET001	Te Tipua School	55	
ZONE:	TET001SC	Local Authority: Southland District Council <i>Water Authority: School BOT</i> Te Tipua School	55	u
Plant:	TP01106	Te Tipua School		u
Source:	R00116	» Te Tipu School Roof		



Component	Code	Name	Population	Grade
COMMUNITY:	THO001	Thornbury School	30	
		Local Authority: Southland District Council		
		Water Authority: School BOT		
ZONE:	THO001SC	Thornbury School	30	u
Plant:	TP01157	Thornbury School		u
Source:	G00691	» Thornbury School Bore(part yr)		
Source:	R00125	» Thornbury School Roof		
COMMUNITY:	TIS001	Tisbury School	69	
		Local Authority: Invercargill City Council		
ZONE:	TIS001SC	Tisbury School	69	Bu
Plant:	TP00079	Branxholme		B
Source:	S00053	» Oreti River		
Plant:	TP01174	Tisbury School (Rainwater)		u
Source:	R00131	» Tisbury School Roof		
COMMUNITY:	TOK007	Tokenui School	82	
		Local Authority: Southland District Council		
		Water Authority: School BOT		
ZONE:	TOK007SC	Tokenui School	82	u
Plant:	TP01121	Tokenui School		u
Source:	R00118	» Tokenui School Roof		
COMMUNITY:	TUA001	Tuatapere	741	
		Local Authority: Southland District Council		
ZONE:	TUA001TU	Tuatapere	741	Ec
Plant:	TP00081	Tuatapere 1		E
Source:	S00055	» Waiau River, Tuatapere		
Plant:	TP00082	Tuatapere 2		D
Source:	G00049	» Bush Well, Tuatapere		
COMMUNITY:	TUT001	Tuturau School	47	
		Local Authority: Southland District Council		
		Water Authority: School BOT		
ZONE:	TUT001SC	Tuturau School	47	u
Plant:	TP01105	Tuturau School		u
Source:	R00115	» Tuturau School Roof		



Component	Code	Name	Population	Grade
COMMUNITY:	WAI078	Waianawa School	98	
		Local Authority: Southland District Council		
		Water Authority: School BOT		
ZONE:	WAI078SC	Waianawa School	98	u
Plant:	TP01227	Waianawa School		u
Source:	G00744	» Waianawa School Bore		
Source:	R00135	» Waianawa School Roof		
COMMUNITY:	WAI076	Waikaia School	40	
		Local Authority: Southland District Council		
		Water Authority: School BOT		
ZONE:	WAI076SC	Waikaia School	40	u
Plant:	TP01213	Waikaia School		u
Source:	G00732	» Waikaia School Bore		
COMMUNITY:	WAI070	Waimahaka School	36	
		Local Authority: Southland District Council		
		Water Authority: School BOT		
ZONE:	WAI070SC	Waimahaka School	36	u
Plant:	TP01124	Waimahaka School		u
Source:	R00121	» Waimahaka School Roof		
COMMUNITY:	WAL001	Wallacetown School	63	
		Local Authority: Southland District Council		
		Water Authority: School BOT		
ZONE:	WAL001SC	Wallacetown School	63	u
Plant:	TP01165	Wallacetown School		u
Source:	R00128	» Wallacetown School Roof		
COMMUNITY:	WAN002	Wanaka	5,500	
		Local Authority: Queenstown Lakes Distr Council		
ZONE:	WAN002AL	Albert Town	3,300	Ea
Plant:	TP00216	Wanaka		E
Source:	S00128	» Lake Wanaka at Wanaka		
ZONE:	WAN002WA	Wanaka	2,200	Eb
Plant:	TP00216	Wanaka		E
Source:	S00128	» Lake Wanaka at Wanaka		
		Test for: Cadmium, Lead, Nickel		
COMMUNITY:	WES009	West Plains School	54	
		Local Authority: Invercargill City Council		
		Water Authority: School BOT		
ZONE:	WES009SC	West Plains School	54	u
Plant:	TP01167	West Plains School		u
Source:	G00698	» West Plains School Bore		

Component	Code	Name	Population	Grade
COMMUNITY:	WIN001	Winton	2,100	
└─ ZONE:	WIN001WI	Local Authority: Southland District Council Winton	2,100	Dc
└─ Plant:	TP00091	Winton		D
└─ Source:	G00053	» Deegans Station Bore		
		└─ Test for: Copper, Lead, Nickel		
COMMUNITY:	WOO003	Woodlands School	89	
└─ ZONE:	WOO003SC	Local Authority: Southland District Council <i>Water Authority: School BOT</i> Woodlands School	89	u
└─ Plant:	TP01103	Woodlands School		u
└─ Source:	R00114	» Woodlands School Roof		
COMMUNITY:	WYN001	Wyndham Primary School	140	
└─ ZONE:	WYN001SC	Local Authority: Southland District Council <i>Water Authority: School BOT</i> Wyndham Primary School	140	u
└─ Plant:	TP01109	Wyndham Primary School		u
└─ Source:	G00666	» Wyndham Primary School Bore		

20.13



Health
District
20

Southland

Southern
Public Health
Services