



Component	Code	Name	Population	Grade
Health District		Manawatu		
Public Health Service Provider		MidCentral Health		
Office		Palmerston North		
COMMUNITY:	AKI001	Akitio	30	
		Local Authority: Tararua District Council		
ZONE:	AKI001AK	Akitio	30	u
Plant:	TP00380	Akitio		U
Source:	G00256	» Akitio Spring		
COMMUNITY:	AOK001	Aokautere School	130	
		Local Authority: Palmerston North City Council		
		<i>Water Authority: School BOT</i>		
ZONE:	AOK001SC	Aokautere School	130	u
Plant:	TP00891	Aokautere School Plant		U
Source:	R00429	» Aokautere School Roof		
COMMUNITY:	API001	Apiti School	37	
		Local Authority: Manawatu District Council		
		<i>Water Authority: School BOT</i>		
ZONE:	API001SC	Apiti School	37	u
Plant:	TP00892	Apiti School		U
Source:	R00047	» Apiti School		
COMMUNITY:	ASH001	Ashhurst	2,800	
		Local Authority: Palmerston North City Council		
ZONE:	ASH001AS	Ashhurst	2,800	u
Plant:	TP00158	Ashhurst Pump Station		U
		Test for: Fluoride		
Source:	G00110	» Ashhurst Bores		
COMMUNITY:	AWA004	Awahou School	60	
		Local Authority: Manawatu District Council		
		<i>Water Authority: School BOT</i>		
ZONE:	AWA004SC	Awahou School	60	u
Plant:	TP00893	Awahou School		U
Source:	R00048	» Awahou School		

The introductory section at the start of the Register explains how to use this table. For further information on supplies or gradings, contact your local authority.

11.2



Health
District
11

Manawatu

Register of Community Drinking-Water Supplies in New Zealand
2007 Edition. Printed November 2007

Component	Code	Name	Population	Grade
COMMUNITY:	BAI001	Bainesse School	50	
		Local Authority: Manawatu District Council		
		Water Authority: <i>School BOT</i>		
ZONE:	BAI001SC	Bainesse School	50	u
Plant:	TP00894	Bainesse School		U
Source:	R00049	» Bainesse School		
COMMUNITY:	BAL002	Ballance School	30	
		Local Authority: Tararua District Council		
		Water Authority: <i>School BOT</i>		
ZONE:	BAL002SC	Ballance School	30	u
Plant:	TP00927	Ballance School		U
Source:	R00077	» Ballance School Roof		
COMMUNITY:	BUN001	Bunnythorpe	450	
		Local Authority: Manawatu District Council		
ZONE:	BUN001BU	Bunnythorpe	450	u
Plant:	TP01205	Bunnythorpe - Raymond St.		U
Source:	G00914	» Raymond St - New bore		
COMMUNITY:	COL006	Colyton School	110	
		Local Authority: Manawatu District Council		
		Water Authority: <i>School BOT</i>		
ZONE:	COL006SC	Colyton School	110	u
Plant:	TP00895	Colyton School		U
Source:	R00050	» Colyton School		
COMMUNITY:	DAN001	Dannevirke	6,000	
		Local Authority: Tararua District Council		
ZONE:	DAN001DA	Dannevirke	6,000	u
Plant:	TP00159	Dannevirke		U
Source:	S00087	» Tamaki River		
COMMUNITY:	DBB001	DB Brewery, Mangatainoka	35	
		Local Authority: Tararua District Council		
		Water Authority: <i>DB Breweries Ltd.</i>		
ZONE:	DBB001DB	DB Brewery, Mangatainoka	35	u
Plant:	TP01683	DB Brewery, Mangatainoka		U
Source:	S00650	» Mangatainoka River at DB Brew.		

MidCentral
Health,
Palmerston
North

Health Districts in these tables are in north to south order, and community names are alphabetical within those. There is a full index of New Zealand communities at the back.



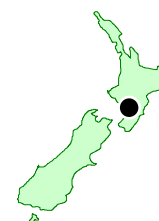
Component	Code	Name	Population	Grade
COMMUNITY:	EKE001	Eketahuna	900	
ZONE:	EKE001EK	Local Authority: Tararua District Council Eketahuna	900	u
Plant:	TP00157	Eketahuna		U
Source:	S00086	» Makakahi River		
		Test for: Dichloroacetic acid, MAV sum ratio for HAAs		
COMMUNITY:	FEI001	Feilding	13,000	
ZONE:	FEI001FE	Local Authority: Manawatu District Council Feilding	13,000	u
Plant:	TP00162	Feilding, Almadale		U
Source:	S00088	» Oroua River		
Plant:	TP02327	Feilding, Awa Street		U
Source:	G01417	» Campbells Road Bore		
Source:	G01411	» Newbury Bore		
		Test for: Fluoride		
		Test for: Fluoride		
COMMUNITY:	FEL002	Feltex Kakariki	48	
ZONE:	FEL002FE	Local Authority: Manawatu District Council <i>Water Authority: Feltex Carpets Ltd</i> Feltex Kakariki	48	u
Plant:	TP02565	Feltex Kakariki		U
Source:	G01592	» Feltex Kakariki 11m Bore		
Source:	G01591	» Feltex Kakariki 51m Bore		
COMMUNITY:	FON002	Fonterra Pahiatua	100	
ZONE:	FON002FO	Local Authority: Tararua District Council <i>Water Authority: Private</i> Fonterra Pahiatua	100	u
Plant:	TP02498	Fonterra Pahiatua		U
Source:	G01530	» Domain Well, Fonterra Pahiatua		
Source:	G01531	» Site Well, Fonterra Pahiatua		



Component	Code	Name	Population	Grade
COMMUNITY:	FON001	Fonterra Research Centre	701	
		Local Authority: Palmerston North City Council		
		Water Authority: <i>Fonterra Research Centre</i>		
└─ ZONE:	FON001FC	Fonterra Chlorinated	350	u
└─ Plant:	TP02405	Fonterra Chlorinated		U
└─ Source:	G01469	» Fonterra Chlorinated 198m bore		
└─ Source:	G01468	» Fonterra Chlorinated 70m bore		
└─ ZONE:	FON001FD	Fonterra Deionised	1	u
└─ Plant:	TP02409	Fonterra Deionised		U
└─ Source:	G01475	» Fonterra Deionised 198m Bore		
└─ Source:	G01474	» Fonterra Deionised 70m Bore		
└─ ZONE:	FON001FS	Fonterra Softened	350	u
└─ Plant:	TP02408	Fonterra Softened		U
└─ Source:	G01473	» Fonterra Softened 198m Bore		
└─ Source:	G01472	» Fonterra Softened 70m Bore		
COMMUNITY:	FOX002	Foxton	2,700	
		Local Authority: Horowhenua District Council		
└─ ZONE:	FOX002FO	Foxton	2,700	u
└─ Plant:	TP00136	Foxton		U
└─ Source:	G00091	» Foxton Bores No 1 & 2		
COMMUNITY:	FOX003	Foxton Beach	1,600	
		Local Authority: Horowhenua District Council		
└─ ZONE:	FOX003FO	Foxton Beach	1,600	u
└─ Plant:	TP00137	Foxton Beach		U
└─ Source:	G00093	» Foxton Beach Bores No. 1 & 2		
└─ Source:	G00093	» Foxton Beach Bores No. 1 & 2		
COMMUNITY:	GLE007	Glen Oroua School	43	
		Local Authority: Manawatu District Council		
		Water Authority: <i>School BOT</i>		
└─ ZONE:	GLE007SC	Glen Oroua School	43	u
└─ Plant:	TP00896	Glen Oroua School		U
└─ Source:	R00051	» Glen Oroua School Roof		
COMMUNITY:	HAL001	Halcombe-Stanway	475	
		Local Authority: Manawatu District Council		
└─ ZONE:	HAL001HA	Halcombe-Stanway	475	u
└─ Plant:	TP00385	Halcombe-Stanway		U
└─ Source:	S00250	» Rangitikei River for Halcombe		

Component	Code	Name	Population	Grade
COMMUNITY:	HIG001	Highland Home Christian Camp	40	
		Local Authority: Manawatu District Council		
		Water Authority: <i>Highland Home Xn Camp</i>		
ZONE:	HIG001HI	Highland Home Christian Camp	40	u
Plant:	TP01584	Highland Home Christian Camp		U
Source:	R00320	» Highland Home Xn. Camp Roof		
Source:	S00619	» Highland Home Xn. Camp Stream		
COMMUNITY:	HIM001	Himatangi Beach	600	
		Local Authority: Manawatu District Council		
ZONE:	HIM001HI	Himatangi Beach	600	u
Plant:	TP00146	Himatangi		U
Source:	G00103	» Himatangi Bore		
COMMUNITY:	HIM002	Himatangi Estate	70	
		Local Authority: Horowhenua District Council		
		Water Authority: <i>Himatangi Estate</i>		
ZONE:	HIM002HI	Himatangi Estate	70	u
Plant:	TP01253	Himatangi Estate		U
Source:	G00764	» Himatangi Estate Bore		
COMMUNITY:	HIW001	Hiwinui School	70	
		Local Authority: Manawatu District Council		
		Water Authority: <i>School BOT</i>		
ZONE:	HIW001SC	Hiwinui School	70	u
Plant:	TP00897	Hiwinui School		U
Source:	R00052	» Hiwinui School Roof		
COMMUNITY:	KAI017	Kairanga School	151	
		Local Authority: Manawatu District Council		
		Water Authority: <i>School BOT</i>		
ZONE:	KAI017SC	Kairanga School	151	u
Plant:	TP00898	Kairanga School		U
Source:	R00053	» Kairanga School Roof		
COMMUNITY:	KAI047	Kaitoke Flats	25	
		Local Authority: Tararua District Council		
		Water Authority: <i>Kaitoke Flats Committee</i>		
ZONE:	KAI047KA	Kaitoke Flats	25	u
Plant:	TP02657	Kaitoke Flats		U
Source:	G01649	» Kaitoke Flats Bore		

11.5



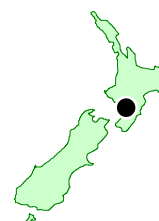
Health
District
11

Manawatu

MidCentral
Health,
Palmerston
North



Component	Code	Name	Population	Grade
COMMUNITY:	KAI048	Kaitoke Kohanga Reo	30	
		Local Authority: Tararua District Council		
		Water Authority: <i>Kaitoke Kohanga Reo Trust</i>		
ZONE:	KAI048KA	Kaitoke Kohanga Reo	30	u
Plant:	TP02658	Kaitoke Kohanga Reo		U
Source:	R00674	» Kaitoke Kohanga Reo Roof		
COMMUNITY:	KAI049	Kaitoke Marae	300	
		Local Authority: Tararua District Council		
		Water Authority: <i>Kaitoke Marae Trustees</i>		
ZONE:	KAI049KA	Kaitoke Marae	300	u
Plant:	TP02659	Kaitoke Marae		U
Source:	R00675	» Kaitoke Marae Roof		
COMMUNITY:	KAI050	Kaitoke Shearing School	111	
		Local Authority: Tararua District Council		
		Water Authority: <i>Kaitoke Shearing School</i>		
ZONE:	KAI050SS	Kaitoke Shearing School	76	u
Plant:	TP02660	Kaitoke Shearing School		U
Source:	G01650	» Kaitoke Flats Bore, Shear Sch		
Source:	R00676	» Kaitoke Shearing School Roof		
ZONE:	KAI050SC	Kaitoke Shearing School No. 2	35	u
Plant:	TP02661	Kaitoke Shearing School No. 2		U
Source:	R00677	» Kaitoke Shear Sch Roof No. 2		
COMMUNITY:	KER004	Kereru Childrens Learning Cent	33	
		Local Authority: Horowhenua District Council		
		Water Authority: <i>Learning Centre Owners</i>		
ZONE:	KER004SC	Kereru Childrens Learning Cent	33	u
Plant:	TP02551	Kereru Childrens Learning Cent		U
Source:	R00623	» Kereru Childrens Cent. Roof		
COMMUNITY:	KIW003	Kiwitea Rural	230	
		Local Authority: Manawatu District Council		
		Water Authority: <i>Kiwitea Rural Supp.Board</i>		
ZONE:	KIW003CH	Cheltenham	80	u
Plant:	TP00899	Kiwitea Plant		U
Source:	S00495	» Oroua River - Kiwitea		
ZONE:	KIW003KI	Kimbolton	150	u
Plant:	TP00899	Kiwitea Plant		U
Source:	S00495	» Oroua River - Kiwitea		



Component	Code	Name	Population	Grade
COMMUNITY:	KOH001	Kohinui School	30	
		Local Authority: Tararua District Council		
		Water Authority: School BOT		
ZONE:	KOH001SC	Kohinui School	30	u
Plant:	TP00926	Kohinui School		U
Source:	R00076	» Kohinui School Roof		
COMMUNITY:	KOP001	Kopane School	35	
		Local Authority: Manawatu District Council		
		Water Authority: School BOT		
ZONE:	KOP001SC	Kopane School	35	u
Plant:	TP00900	Kopane School		U
Source:	R00054	» Kopane School Roof		
COMMUNITY:	KOP002	Koputaroa School	180	
		Local Authority: Horowhenua District Council		
		Water Authority: School BOT		
ZONE:	KOP002SC	Koputaroa School	180	u
Plant:	TP00920	Koputaroa School		U
Source:	G00552	» Koputaroa School Bore		
COMMUNITY:	KUM002	Kumeroa-Hopelands School	70	
		Local Authority: Tararua District Council		
		Water Authority: School BOT		
ZONE:	KUM002SC	Kumeroa-Hopelands School	70	u
Plant:	TP01412	Kumeroa-Hopelands School		U
Source:	R00679	» Kumeroa-Hopelands School Roof		
COMMUNITY:	LEV001	Levin	20,000	
		Local Authority: Horowhenua District Council		
ZONE:	LEV001LE	Levin	20,000	u
Plant:	TP00142	Levin		U
Source:	S00079	» Ohau River, Gladstone Rd		
COMMUNITY:	LIN001	Linton	4,500	
		Local Authority: Palmerston North City Council		
		Water Authority: SERCO-Linton(Defence)		
ZONE:	LIN001LI	Linton	4,500	u
Plant:	TP00145	Linton		U
		Test for: Fluoride		
Source:	G00099	» Linton Bore 11		
Source:	G00100	» Linton Bore 12		
Source:	G00101	» Linton Bore 13		
Source:	G00102	» Linton Bore 14		
Source:	G00098	» Linton Bore 3		

11.8



Health
District
11

Manawatu

MidCentral
Health,
Palmerston
North

Component	Code	Name	Population	Grade
COMMUNITY:	LIN004	Linton School	30	
		Local Authority: Palmerston North City Council		
		Water Authority: School BOT		
ZONE:	LIN004SC	Linton School	30	u
Plant:	TP00901	Linton School		U
Source:	G00551	» Linton School Bore		
COMMUNITY:	LON001	Longburn	240	
		Local Authority: Manawatu District Council		
ZONE:	LON001LO	Longburn	240	u
Plant:	TP00384	Longburn		U
Source:	G00259	» Longburn Bore		
COMMUNITY:	LON002	Longburn Adventist College	380	
		Local Authority: Manawatu District Council		
		Water Authority: Adventist College		
ZONE:	LON002SC	Longburn Adventist College	380	u
Plant:	TP01586	Longburn Adventist College		U
Source:	G00924	» Longburn Adventist Col. Bore		
COMMUNITY:	LON006	Longburn, Brandlines	120	
		Local Authority: Manawatu District Council		
		Water Authority: Brandlines		
ZONE:	LON006BR	Longburn, Brandlines	120	u
Plant:	TP01585	Longburn, Brandlines		U
Source:	G00923	» Longburn, Brandlines Bore		
COMMUNITY:	LON007	Longburn, Fonterra	25	
		Local Authority: Manawatu District Council		
		Water Authority: Fonterra		
ZONE:	LON007FO	Longburn, Fonterra	25	u
Plant:	TP01655	Longburn, Fonterra		U
Source:	G00979	» Longburn, Fonterra Well		
COMMUNITY:	LON003	Longburn, Mainland Meats	50	
		Local Authority: Manawatu District Council		
		Water Authority: Food Solutions Ltd.		
ZONE:	LON003LO	Longburn, Mainland Meats	50	u
Plant:	TP01888	Longburn, Mainland Meats		U
Source:	G01073	» Longburn, Mainland Meats		

Health Districts in these tables are in north to south order, and community names are alphabetical within those. There is a full index of New Zealand communities at the back.



Component	Code	Name	Population	Grade
COMMUNITY:	MAK004	Makuri School	20	
		Local Authority: Tararua District Council		
		Water Authority: <i>School BOT</i>		
ZONE:	MAK004SC	Makuri School	20	u
Plant:	TP01411	Makuri School		U
Source:	R00225	» Makuri School Roof		
COMMUNITY:	MAN015	Manakau School	55	
		Local Authority: Horowhenua District Council		
		Water Authority: <i>School BOT</i>		
ZONE:	MAN015SC	Manakau School	55	u
Plant:	TP00919	Manakau School		U
Source:	R00071	» Manakau School Roof		
COMMUNITY:	MAN029	Manawatu Beef Packers	240	
		Local Authority: Manawatu District Council		
		Water Authority: <i>Manawatu Beef Packers</i>		
ZONE:	MAN029MA	Manawatu Beef Packers	240	u
Plant:	TP01587	Manawatu Beef Packers		U
Source:	G00925	» Manawatu Beef Packers Bore		
Source:	S00620	» Oroua River for MBP		
COMMUNITY:	MAN018	Mangamaire School	65	
		Local Authority: Tararua District Council		
		Water Authority: <i>School BOT</i>		
ZONE:	MAN018SC	Mangamaire School	65	u
Plant:	TP00925	Mangamaire School		U
Source:	R00075	» Mangamaire School Roof		
COMMUNITY:	MAN016	Mangatainoka School	36	
		Local Authority: Tararua District Council		
		Water Authority: <i>School BOT</i>		
ZONE:	MAN016SC	Mangatainoka School	36	u
Plant:	TP00923	Mangatainoka School		U
Source:	R00074	» Mangatainoka School Roof		
COMMUNITY:	MAS001	Massey University	9,000	
		Local Authority: Palmerston North City Council		
		Water Authority: <i>Massey University</i>		
ZONE:	MAS001MA	Massey University	9,000	u
Plant:	TP00151	Atawhai Treatment		U
Source:	G00107	» Atawhai Bore		
Source:	G01207	» Atawhai Bore No. 2		
Source:	G00108	» DRI Bore		



Component	Code	Name	Population	Grade
COMMUNITY:	MTB001	Mt Biggs Community	75	
		Local Authority: Manawatu District Council		
		Water Authority: <i>School BOT</i>		
ZONE:	MTB001SC	Mt Biggs School	75	u
Plant:	TP00902	Mt Biggs School		U
Source:	R00055	» Mt Biggs School Roof		
COMMUNITY:	NEW003	Newbury School	180	
		Local Authority: Manawatu District Council		
		Water Authority: <i>School BOT</i>		
ZONE:	NEW003SC	Newbury School	180	u
Plant:	TP00903	Newbury School		U
Source:	R00056	» Newbury School Roof		
COMMUNITY:	NGA031	Ngatokowaru Marae	30	
		Local Authority: Horowhenua District Council		
		Water Authority: <i>Ngatokowaru Marae</i>		
ZONE:	NGA031MA	Ngatokowaru Marae	30	u
Plant:	TP02568	Ngatokowaru Marae		U
Source:	G01596	» Ngatokowaru Marae Bore		
Source:	R00628	» Ngatokowaru Marae Roof		
COMMUNITY:	NOR011	Norsewear Factory, Norsewood	26	
		Local Authority: Tararua District Council		
		Water Authority: <i>Norsewear</i>		
ZONE:	NOR011NO	Norsewear Factory, Norsewood	26	u
Plant:	TP01654	Norsewear Factory, Norsewood		U
Source:	G00960	» Norsewear Factory Bore		
COMMUNITY:	NOR002	Norsewood	200	
		Local Authority: Tararua District Council		
ZONE:	NOR002NO	Norsewood	200	u
Plant:	TP00153	Norsewood		U
Source:	G00109	» Norsewood Bore		
COMMUNITY:	OHA002	Ohakea	1,000	
		Local Authority: Manawatu District Council		
		Water Authority: <i>Serco-Ohakea(Defence)</i>		
ZONE:	OHA002OH	Ohakea	1,000	u
		Test for: Lead		
Plant:	TP00160	Ohakea		U
Source:	G00111	» Ohakea Bore		

Component	Code	Name	Population	Grade
COMMUNITY:	OPI001	Opiki School	95	
		Local Authority: Horowhenua District Council		
		Water Authority: <i>School BOT</i>		
ZONE:	OPI001SC	Opiki School	95	u
Plant:	TP00918	Opiki School		U
Source:	G00843	» Opiki School Bore		
Source:	R00070	» Opiki School Roof		
COMMUNITY:	ORO003	Oroua Downs School	120	
		Local Authority: Manawatu District Council		
		Water Authority: <i>School BOT</i>		
ZONE:	ORO003SC	Oroua Downs School	120	u
Plant:	TP00904	Oroua Downs School		U
Source:	R00057	» Oroua Downs School Roof		
COMMUNITY:	ORO001	Oroua No. 1	60	
		Local Authority: Manawatu District Council		
		Water Authority: <i>Oroua Water Scheme Inc</i>		
ZONE:	ORO001OR	Oroua No. 1	60	u
Plant:	TP00383	Oroua No. 1		U
Source:	S00249	» Oroua River, for Oroua No. 1		
COMMUNITY:	PAH001	Pahiatua	2,700	
		Local Authority: Tararua District Council		
ZONE:	PAH001PA	Pahiatua	2,700	u
Plant:	TP00154	Pahiatua		U
Source:	G01101	» Balfours		
Source:	S00083	» Mangatainoka River		

11.11



Health
District
11

Manawatu

MidCentral
Health,
Palmerston
North

11.12

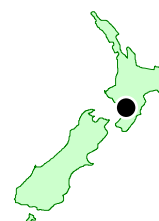
Health
District
11

Manawatu

MidCentral
Health,
Palmerston
NorthRegister of Community Drinking-Water Supplies in New Zealand
2007 Edition. Printed November 2007

Component	Code	Name	Population	Grade
COMMUNITY:	PAL001	Palmerston North City	70,800	
		Local Authority: Palmerston North City Council		
└ ZONE:	PAL001AO	Aokautere	2,000	u
└ Plant:	TP00147	Turitea		U
		└ Test for: Fluoride		
└ Source:	S00082	» Turitea Dam		
└ ZONE:	PAL001FW	Fitzherbert West	300	u
└ Plant:	TP00147	Turitea		U
		└ Test for: Fluoride		
└ Source:	S00082	» Turitea Dam		
└ ZONE:	PAL001KG	Kelvin Grove	3,500	u
└ Plant:	TP00150	Roberts Line		U
		└ Test for: Fluoride		
└ Source:	G00106	» Roberts Line Bore		
└ Plant:	TP00147	Turitea		U
		└ Test for: Fluoride		
└ Source:	S00082	» Turitea Dam		
└ ZONE:	PAL001PC	Palmerston North City	65,000	u
└ Plant:	TP02023	Keith Street		U
		└ Test for: Fluoride		
└ Source:	G01208	» Keith Street Bore		
└ Plant:	TP00148	Papaioea		U
		└ Test for: Fluoride		
└ Source:	G00104	» Papaioea Park Bore		
└ Source:	G01412	» PapaioeaPark Bore No. 2		
└ Plant:	TP00150	Roberts Line		U
		└ Test for: Fluoride		
└ Source:	G00106	» Roberts Line Bore		
└ Plant:	TP00149	Takaro		U
		└ Test for: Fluoride		
└ Source:	G00105	» Takaro Bore		
└ Plant:	TP00147	Turitea		U
		└ Test for: Fluoride		
└ Source:	S00082	» Turitea Dam		
COMMUNITY:	PAP003	Papatawa School	35	
		Local Authority: Tararua District Council		
		Water Authority: School BOT		
└ ZONE:	PAP003SC	Papatawa School	35	u
└ Plant:	TP00915	Papatawa School		U
└ Source:	R00067	» Papatawa School Roof		

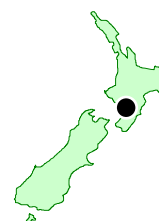
Health Districts in these tables are in north to south order, and community names are alphabetical within those. There is a full index of New Zealand communities at the back.



Component	Code	Name	Population	Grade
COMMUNITY:	PLE002	Pleckville	200	
		Local Authority: Tararua District Council		
		Water Authority: <i>Pleckville Comm. Cttee</i>		
ZONE:	PLE002PL	Pleckville	200	u
Plant:	TP00933	Pleckville		U
Source:	S00497	» Pleckville Infiltr. Gallery		
COMMUNITY:	PON001	Pongaroa	200	
		Local Authority: Tararua District Council		
ZONE:	PON001PO	Pongaroa	200	u
Plant:	TP00155	Pongaroa		U
Source:	S00084	» Puketoi Range Stream		
COMMUNITY:	POR006	Poroutawhao School	120	
		Local Authority: Horowhenua District Council		
		Water Authority: <i>School BOT</i>		
ZONE:	POR006SC	Poroutawhao School	120	u
Plant:	TP00917	Poroutawhao School		U
Source:	R00069	» Poroutawhao School Roof		
COMMUNITY:	POU006	Poupatate Marae	25	
		Local Authority: Manawatu District Council		
		Water Authority: <i>Marae Committee</i>		
ZONE:	POU006PA	Poupatate Marae	25	u
Plant:	TP02191	Poupatate Marae		U
Source:	R00512	» Poupatate Marae Roof		
COMMUNITY:	POU007	Poutu Marae	95	
		Local Authority: Horowhenua District Council		
		Water Authority: <i>Poutu Marae</i>		
ZONE:	POU007PO	Poutu Marae	95	u
Plant:	TP02694	Poutu Marae		U
Source:	G01674	» Poutu Marae Bore		
COMMUNITY:	RAN019	Rangi Woods Camp	50	
		Local Authority: Manawatu District Council		
		Water Authority: <i>Rangi Woods Trust Board</i>		
ZONE:	RAN019RA	Rangi Woods Camp	50	u
Plant:	TP01583	Rangi Woods Camp		U
Source:	G00922	» Rangi Woods Camp Bore		
Source:	R00319	» Rangi Woods Camp Roof		



Component	Code	Name	Population	Grade
COMMUNITY:	RAN008	Rangiwahia School	50	
		Local Authority: Manawatu District Council		
		Water Authority: School BOT		
ZONE:	RAN008SC	Rangiwahia School	50	u
Plant:	TP00905	Rangiwahia School		U
Source:	R00058	» Rangiwahia School Roof		
COMMUNITY:	RIC007	Richmond Ltd Shannon	100	
		Local Authority: Horowhenua District Council		
		Water Authority: Richmond Ltd		
ZONE:	RIC007RI	Richmond Ltd Shannon	100	u
Plant:	TP02412	Richmond Ltd Shannon		U
Source:	G01478	» Richmond Shannon South Bore		
Source:	G01479	» Richmond Shannon West Bore		
COMMUNITY:	RIC004	Richmond Oringi Freezing Works	600	
		Local Authority: Tararua District Council		
		Water Authority: Richmond Oringi		
ZONE:	RIC004RI	Richmond Oringi Freezing Works	600	u
Plant:	TP01688	Richmond Oringi Freezing Works		U
Source:	G00982	» Richmond Oringi Bores		
COMMUNITY:	RON001	Rongotea School	120	
		Local Authority: Manawatu District Council		
		Water Authority: School BOT		
ZONE:	RON001SC	Rongotea School	120	u
Plant:	TP00906	Rongotea School		U
Source:	R00059	» Rongotea School Roof		
COMMUNITY:	RUA005	Ruahine School	161	
		Local Authority: Tararua District Council		
		Water Authority: School BOT		
ZONE:	RUA005SC	Ruahine School	161	u
Plant:	TP00914	Ruahine School		U
Source:	R00079	» Ruahine School Roof		
COMMUNITY:	SAN001	Sanson	375	
		Local Authority: Manawatu District Council		
ZONE:	SAN001SA	Sanson	375	u
Plant:	TP00386	Sanson		U
Source:	S00251	» Rangitikei River for Sanson		



Component	Code	Name	Population	Grade
COMMUNITY:	SHA001	Shannon	1,500	
ZONE:	SHA001SH	Local Authority: Horowhenua District Council Shannon	1,500	u
Plant:	TP00141	Shannon		U
Source:	S00078	» Mangaore Stream		
COMMUNITY:	TAN005	Tangimoana D.C.U.	25	
ZONE:	TAN005TA	Local Authority: Manawatu District Council <i>Water Authority: Ministry of Defence</i> Tangimoana D.C.U.	25	u
Plant:	TP01414	Tangimoana D.C.U.		U
Source:	G00846	» Tangimoana D.C.U. Bore		
COMMUNITY:	TAN002	Tangimoana School	14	
ZONE:	TAN002SC	Local Authority: Manawatu District Council <i>Water Authority: School BOT</i> Tangimoana School	14	u
Plant:	TP00908	Tangimoana School		U
Source:	G00845	» Tangimoana School Bore		
Source:	R00061	» Tangimoana School Roof		
COMMUNITY:	TAO001	Taonui School	60	
ZONE:	TAO001SC	Local Authority: Manawatu District Council <i>Water Authority: School BOT</i> Taonui School	60	u
Plant:	TP00909	Taonui School		U
Source:	R00062	» Taonui School Roof		
COMMUNITY:	TAT003	Tatum Park	106	
ZONE:	TAT003TA	Local Authority: Horowhenua District Council <i>Water Authority: Tatum Park</i> Tatum Park	106	u
Plant:	TP02411	Tatum Park		U
Source:	G01476	» Tatum Park Bore 1		
Source:	G01477	» Tatum Park Bore 2		
COMMUNITY:	TEK019	Te Kawau Playcentre	30	
ZONE:	TEK019TE	Local Authority: Manawatu District Council <i>Water Authority: Playcentre Committee</i> Te Kawau Playcentre	30	u
Plant:	TP02066	Te Kawau Playcentre		U
Source:	R00460	» Te Kawau Playcentre Roof		

11.16



Health
District
11

Manawatu

MidCentral
Health,
Palmerston
North

Register of Community Drinking-Water Supplies in New Zealand
2007 Edition. Printed November 2007

Component	Code	Name	Population	Grade
COMMUNITY:	TIR005	Tiraumea School	25	
		Local Authority: Tararua District Council		
		Water Authority: School BOT		
ZONE:	TIR005SC	Tiraumea School	25	u
Plant:	TP02299	Tiraumea School		U
Source:	R00548	» Tiraumea School Roof		
COMMUNITY:	TOK002	Tokomaru	545	
		Local Authority: Horowhenua District Council		
ZONE:	TOK002TO	Tokomaru	545	u
		Test for: Cadmium, Dichloroacetic acid, Lead, MAV sum ratio for HAAs, Nickel, Trichloroacetaldehyde, Trichloroacetic acid		
Plant:	TP00143	Tokomaru		U
Source:	S00080	» Tokomaru River, Horseshoe Bend		
COMMUNITY:	WAI022	Waituna West	200	
		Local Authority: Manawatu District Council		
ZONE:	WAI022WA	Waituna West	200	u
Plant:	TP00387	Waituna West		U
Source:	S00252	» Kiwitea Stream		
COMMUNITY:	WAI174	Waituna West School	70	
		Local Authority: Manawatu District Council		
		Water Authority: School BOT		
ZONE:	WAI174SC	Waituna West School	70	u
Plant:	TP02572	Waituna West School		U
Source:	R00631	» Waituna West School Roof		
COMMUNITY:	WEB001	Weber School	65	
		Local Authority: Tararua District Council		
		Water Authority: School BOT		
ZONE:	WEB001SC	Weber School	65	u
Plant:	TP00913	Weber School		U
Source:	R00066	» Weber School Roof		
COMMUNITY:	WHA021	Whakarongo School	228	
		Local Authority: Palmerston North City Council		
		Water Authority: School BOT		
ZONE:	WHA021SC	Whakarongo School	228	u
Plant:	TP00911	Whakarongo School		U
Source:	R00064	» Whakarongo School Roof		

Health Districts in these tables are in north to south order, and community names are alphabetical within those. There is a full index of New Zealand communities at the back.

Component	Code	Name	Population	Grade
COMMUNITY:	WOO001	Woodville	1,300	
└ ZONE:	WOO001WO	Local Authority: Tararua District Council Woodville	1,300	u
└ Plant:	TP00156	Woodville		U
└ Source:	S00085	» Mangapapa Stream		
└ Source:	S00905	» Woodville Impounding Reservoir		

└ Test for: Dichloroacetic acid,
MAV sum ratio for HAAs,
Trichloroacetaldehyde

11.17

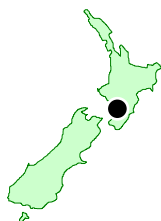


Health
District
11

Manawatu

MidCentral
Health,
Palmerston
North

11.18



Health
District
11

Manawatu

MidCentral
Health,
Palmerston
North

Component	Code	Name	Population	Grade
-----------	------	------	------------	-------

**Next district begins
on following page**

