

Component	Code	Name	Population	Grade
Health District		Wellington and Hutt		
Public Health Service Provider		Hutt Valley DHB		
Office		Lower Hutt		
COMMUNITY:	AKA002	Akatarawa Camp/Arawhata Centre	80	
		Local Authority: Upper Hutt City Council		
		Water Authority: Wellesley Corp		
ZONE:	AKA002AK	Akatarawa Camp	80	u
Plant:	TP00751	Akatarawa Camp		U
Source:	S00449	» Akatarawa River Gallery		
COMMUNITY:	BAT001	Battle Hill Farm Forest Park	164	
		Local Authority: Porirua City Council		
		Water Authority: Wellington Reg. Council		
ZONE:	BAT001BA	Battle Hill Farm Forest Park	164	u
Plant:	TP02301	Battle Hill Farm Forest Park		U
Source:	S00871	» Battle Hill Spring		
COMMUNITY:	BEL003	Belmont Regional Park	25	
		Local Authority: The Hutt City Council		
		Water Authority: Wellington Reg. Council		
ZONE:	BEL003ST	Stratton Street Woolshed	25	u
Plant:	TP02302	Stratton Street Woolshed		U
Source:	R00549	» Stratton Street Woolshed Roof		
COMMUNITY:	BLA006	Black Stump Youth Hostel	25	
		Local Authority: Upper Hutt City Council		
		Water Authority: Black Stump Youth Hostel		
ZONE:	BLA006BL	Black Stump Youth Hostel	25	u
Plant:	TP01918	Black Stump Youth Hostel		U
Source:	S00748	» Pakuritahi Rvr, Black Stump YH		
COMMUNITY:	BOO001	Boom Rock Lodge	40	
		Local Authority: Wellington City Council		
		Water Authority: Papanui Station		
ZONE:	BOO001BO	Boom Rock Lodge	40	u
Plant:	TP01727	Boom Rock Lodge		U
Source:	G00992	» Papanui Station Bore		

12.1



Health District
12

Wellington and Hutt

Hutt Valley
DHB,
Lower Hutt

12.2



Health District
12

Wellington and Hutt

Hutt Valley
DHB,
Lower Hutt

Component	Code	Name	Population	Grade
COMMUNITY:	BRO002	Brookfield Scout Camp	115	
		Local Authority: The Hutt City Council		
		Water Authority: Wellington Scout Assoc.		
ZONE:	BRO002BR	Brookfield Scout Camp	115	u
Plant:	TP00749	Brookfield Scout Camp		U
Source:	S00447	» Unnamed creek at Brookfield		
COMMUNITY:	BUI002	Buick Street	500	
		Local Authority: The Hutt City Council		
ZONE:	BUI002BU	Buick Street	500	u
Plant:	TP02534	Buick Street		U
Source:	G01564	» Buick Street Bore		
COMMUNITY:	COU002	Country Club Riding Acad. Cafe	25	
		Local Authority: Wellington City Council		
		Water Authority: Country Club Riding Acad		
ZONE:	COU002CO	Country Club Riding Acad. Cafe	25	u
Plant:	TP01728	Country Club Riding Acad. Cafe		U
Source:	R00383	» Country Club Riding Acad. Roof		
COMMUNITY:	ELR001	El Rancho Christian Camp	200	
		Local Authority: Kapiti Coast District Council		
		Water Authority: El Rancho Christian Camp		
ZONE:	ELR001ER	El Rancho Christian Camp	200	u
Plant:	TP00748	El Rancho Christian Camp		U
Source:	G00473	» El Rancho Camp Bore		
Plant:	TP00206	Waikanae		U
Source:	G01705	» K10 - Market Garden		
Source:	G01706	» K13 - Huiawa		
Source:	G01703	» K4 - Cooper 1		
Source:	G01702	» K5 - Nga Manu		
Source:	G01701	» K6 - Wooden Bridge		
Source:	G01704	» Kb4 - Landfill		
Source:	S00123	» Waikanae River		
COMMUNITY:	FIR001	Firth StressCrete, Otaki	60	
		Local Authority: Kapiti Coast District Council		
		Water Authority: Firth StressCrete		
ZONE:	FIR001FI	Firth Main and Dycore Canteen	30	u
Plant:	TP01937	Firth Main and Dycore Canteen		U
Source:	G01121	» Firth StressCrete Bore 1		
ZONE:	FIR001OF	Firth Office Canteen	30	u
Plant:	TP02564	Firth Office Canteen		U
Source:	G01587	» Firth StressCrete Bore 2		



Component	Code	Name	Population	Grade
COMMUNITY:	FOR002	Forest Lakes Christian Camp	130	
		Local Authority: Kapiti Coast District Council Water Authority: Forest Lakes Christian C		
└ ZONE:	FOR002HO	Forest Lakes Camp Homestead	30	u
└ Plant:	TP01409	Forest Lakes Camp Homestead		U
└ Source:	G00842	» Forest Lakes Camp Bore(Homest)		
└ ZONE:	FOR002FL	Forest Lakes Christian Camp	100	u
└ Plant:	TP00745	Forest Lakes Christian Camp		U
└ Source:	G00472	» Forest Lakes Camp Bore		
COMMUNITY:	GAR003	Gary Rd Water Supply	25	
		Local Authority: Kapiti Coast District Council Water Authority: Gary Rd Water Cttee.		
└ ZONE:	GAR003GA	Gary Rd Water Supply	25	u
└ Plant:	TP01916	Gary Rd Water Supply		U
└ Source:	G01100	» Gary Rd Bore		
COMMUNITY:	HAU003	Hautere	700	
		Local Authority: Kapiti Coast District Council		
└ ZONE:	HAU003HA	Hautere	700	u
		└ Test for: Cadmium, Lead, Nickel		
└ Plant:	TP00144	Hautere		U
└ Source:	S00081	» Bores next to Otaki River		
COMMUNITY:	JUD001	Judgeford	200	
		Local Authority: Porirua City Council		
└ ZONE:	JUD001JU	Judgeford	200	A1u
└ Plant:	TP00199	Te Marua		A1 2007
		└ Test for: Fluoride		
└ Source:	S00118	» Hutt River		
└ Source:	S00631	» Te Marua Lakes		
COMMUNITY:	KAI035	Kaitoke Country Gardens	90	
		Local Authority: Upper Hutt City Council Water Authority: Kaitoke Country Gardens		
└ ZONE:	KAI035KA	Kaitoke Country Gardens	90	u
└ Plant:	TP01917	Kaitoke Country Gardens		U
└ Source:	S00747	» Pakuratahi River at Kaitoke CG		

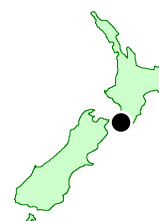


Component	Code	Name	Population	Grade
COMMUNITY:	KAI040	Kaitoke Regional Park	274	
		Local Authority: Upper Hutt City Council		
		Water Authority: Wellington Reg. Council		
ZONE:	KAI040LO	Lower Picnic Area, Kaitoke RP	274	u
Plant:	TP02304	Rangers Garage, Kaitoke RP		U
Source:	G01392	» Pakuratahi Bore		
COMMUNITY:	KAR009	Karori Golf Club Inc.	90	
		Local Authority: Wellington City Council		
		Water Authority: Karori Golf Club Inc.		
ZONE:	KAR009KA	Karori Golf Club Inc.	90	u
Plant:	TP01732	Karori Golf Club Inc.		U
Source:	G00995	» Karori Golf Club Inc. Bore		
COMMUNITY:	KAT002	Katihiku Marae	100	
		Local Authority: Kapiti Coast District Council		
		Water Authority: Katihiku Marae		
ZONE:	KAT002KA	Katihiku Marae	100	u
Plant:	TP02666	Katihiku Marae		U
Source:	G01654	» Katihiku Bore		
COMMUNITY:	KIW002	Kiwi Ranch - Upper Hutt	150	
		Local Authority: Upper Hutt City Council		
		Water Authority: Kiwi Ranch		
ZONE:	KIW002KI	Kiwi Ranch - Upper Hutt	150	u
Plant:	TP00805	Kiwi Ranch - Upper Hutt		U
Source:	S00468	» Unnamed Creek for Kiwi Ranch		
COMMUNITY:	LOW001	Lower Hutt	95,469	
		Local Authority: The Hutt City Council		
ZONE:	LOW001EA	Eastbourne	4,704	Bu
Plant:	TP00203	Waterloo		B 2007
		Test for: Fluoride		
Source:	G00449	» Bloomfield Terrace Well		
Source:	G00444	» Colin Grove Well		
Source:	G00448	» Hautana Street Well		
Source:	G00445	» Mahoe Street Well		
Source:	G00442	» Penrose St. Well 1		
Source:	G00443	» Penrose St. Well 2		
Source:	G00446	» Willoughby 2 Well 1		
Source:	G00447	» Willoughby 2 Well 2		
ZONE:	LOW001HA	Haywards	372	A1u
Plant:	TP00199	Te Marua		A1 2007
		Test for: Fluoride		
Source:	S00118	» Hutt River		
Source:	S00631	» Te Marua Lakes		
		Continued . . .		

Component	Code	Name	Population	Grade
<ul style="list-style-type: none"> └ ZONE: LOW001LO └ Plant: TP00203 		Lower Hutt Waterloo	56,103	Bu B 2007
		<ul style="list-style-type: none"> └ Test for: Fluoride 		
		<ul style="list-style-type: none"> └ Source: G00449 » Bloomfield Terrace Well └ Source: G00444 » Colin Grove Well └ Source: G00448 » Hautana Street Well └ Source: G00445 » Mahoe Street Well └ Source: G00442 » Penrose St. Well 1 └ Source: G00443 » Penrose St. Well 2 └ Source: G00446 » Willoughby 2 Well 1 └ Source: G00447 » Willoughby 2 Well 2 		
<ul style="list-style-type: none"> └ ZONE: LOW001PE └ Plant: TP00203 		Petone Waterloo	8,034	Bu B 2007
		<ul style="list-style-type: none"> └ Test for: Fluoride 		
		<ul style="list-style-type: none"> └ Source: G00449 » Bloomfield Terrace Well └ Source: G00444 » Colin Grove Well └ Source: G00448 » Hautana Street Well └ Source: G00445 » Mahoe Street Well └ Source: G00442 » Penrose St. Well 1 └ Source: G00443 » Penrose St. Well 2 └ Source: G00446 » Willoughby 2 Well 1 └ Source: G00447 » Willoughby 2 Well 2 		
<ul style="list-style-type: none"> └ ZONE: LOW001ST └ Plant: TP00199 		Stokes Valley Te Marua	9,198	A1u A1 2007
		<ul style="list-style-type: none"> └ Test for: Fluoride 		
		<ul style="list-style-type: none"> └ Source: S00118 » Hutt River └ Source: S00631 » Te Marua Lakes 		
<ul style="list-style-type: none"> └ ZONE: LOW001WA └ Plant: TP00202 		Wainuiomata Gear Island	17,058	u U
		<ul style="list-style-type: none"> └ Test for: Fluoride 		
		<ul style="list-style-type: none"> └ Source: G01729 » Bloomfield Tce. for Gear Is. └ Source: G01724 » Colin Grove Well for Gear Is. └ Source: G00144 » Gear Island Wells └ Source: G01728 » Hautana St Well for Gear Is. └ Source: G01725 » Mahoe St Well for Gear Is. └ Source: G01722 » Penrose St Well 1 for Gear Is. └ Source: G01723 » Penrose St Well 2 for Gear Is. └ Source: G01726 » Willoughby 2/1 for Gear Is. └ Source: G01727 » Willoughby 2/2 for Gear Is. 		
<ul style="list-style-type: none"> └ Plant: TP00201 		Wainuiomata		A1 2005
		<ul style="list-style-type: none"> └ Test for: Fluoride 		
		<ul style="list-style-type: none"> └ Source: S00434 » Big Huia River └ Source: S00435 » George Creek, High Level └ Source: S00436 » George Creek, Low Level └ Source: S00121 » Orongorongo River └ Source: S00120 » Wainuiomata River 		

└ Continued . . .

12.5



Health
District
12

Wellington and Hutt

Hutt Valley
DHB,
Lower Hutt

12.6



Health District
12

Wellington and Hutt

Hutt Valley
DHB,
Lower Hutt

Component	Code	Name	Population	Grade
Plant:	TP00203	Waterloo		B 2007
		Test for: Fluoride		
Source:	G00449	» Bloomfield Terrace Well		
Source:	G00444	» Colin Grove Well		
Source:	G00448	» Hautana Street Well		
Source:	G00445	» Mahoe Street Well		
Source:	G00442	» Penrose St. Well 1		
Source:	G00443	» Penrose St. Well 2		
Source:	G00446	» Willoughby 2 Well 1		
Source:	G00447	» Willoughby 2 Well 2		
COMMUNITY:	MAN027	Mangaroa School	110	
		Local Authority: Upper Hutt City Council		
		Water Authority: School BOT		
ZONE:	MAN027SC	Mangaroa School	110	u
Plant:	TP01574	Mangaroa School		U
Source:	G00915	» Mangaroa School Bore		
COMMUNITY:	NGA030	Ngatiawa Camp	50	
		Local Authority: Kapiti Coast District Council		
		Water Authority: Hospitality		
ZONE:	NGA030NG	Ngatiawa Camp	50	u
Plant:	TP02523	Ngatiawa Camp		U
Source:	S00898	» Ngatiawa Camp Stream		
COMMUNITY:	OHA014	Ohariu Valley Golf Club	50	
		Local Authority: Wellington City Council		
		Water Authority: Private		
ZONE:	OHA014OH	Ohariu Valley Golf Club	50	u
Plant:	TP02541	Ohariu Valley Golf Club		U
Source:	S00904	» Unnamed Creek, Ohariu Golf Clb		
COMMUNITY:	OTA003	Otaki	5,700	
		Local Authority: Kapiti Coast District Council		
ZONE:	OTA003OT	Otaki	4,700	u
Plant:	TP00450	Rangiuru Road		U
Source:	G00303	» Rangiuru Road Bores		
Plant:	TP00140	Tasman Road		U
Source:	G00302	» Tasman Road Bores		
ZONE:	OTA003WA	Waitohu	1,000	u
Plant:	TP00450	Rangiuru Road		U
Source:	G00303	» Rangiuru Road Bores		
Plant:	TP00140	Tasman Road		U
Source:	G00302	» Tasman Road Bores		



Component	Code	Name	Population	Grade
COMMUNITY:	OTA019	Otaki Racecourse	100	
		Local Authority: Kapiti Coast District Council		
		Water Authority: Horowhenua Racing Consort		
└─ ZONE:	OTA019OT	Otaki Racecourse	100	u
└─ Plant:	TP02563	Otaki Racecourse		U
└─ Source:	G01586	» Otaki Racecourse Bore		
COMMUNITY:	PAE002	Paekakariki	1,700	
		Local Authority: Kapiti Coast District Council		
└─ ZONE:	PAE002PA	Paekakariki	1,700	u
		└─ Test for: Lead, Nickel		
└─ Plant:	TP00205	Paekakariki		U
└─ Source:	G01595	» Paekakariki Bore		
└─ Source:	S00122	» Wainui Stream for Paekakariki		
COMMUNITY:	PAL003	Palm Grove Christian Camp	100	
		Local Authority: Kapiti Coast District Council		
		Water Authority: Camping Ground		
└─ ZONE:	PAL003PG	Palm Grove Christian Camp	100	u
└─ Plant:	TP00747	Palm Grove Christian Camp		U
└─ Source:	S00446	» Unnamed Creek at Palm Grove		
COMMUNITY:	PAR001	Paraparaumu	22,400	
		Local Authority: Kapiti Coast District Council		
└─ ZONE:	PAR001PA	Paraparaumu	22,400	u
└─ Plant:	TP02533	Otaihanga		U
└─ Source:	G01563	» Otaihanga Bore		
└─ Plant:	TP00206	Waikanae		U
		└─ Test for: Fluoride		
└─ Source:	G01705	» K10 - Market Garden		
└─ Source:	G01706	» K13 - Huiawa		
└─ Source:	G01703	» K4 - Cooper 1		
└─ Source:	G01702	» K5 - Nga Manu		
└─ Source:	G01701	» K6 - Wooden Bridge		
└─ Source:	G01704	» Kb4 - Landfill		
└─ Source:	S00123	» Waikanae River		
COMMUNITY:	PAU002	Pauatahanui Café, Ruses Bar	50	
		Local Authority: Porirua City Council		
		Water Authority: Hospitality		
└─ ZONE:	PAU002PA	Pauatahanui Café, Ruses Bar	50	u
└─ Plant:	TP02542	Pauatahanui Café, Ruses Bar		U
└─ Source:	R00620	» Pauatahanui Café Roof		



Component	Code	Name	Population	Grade
COMMUNITY:	PAU004	Pauatahanui General Store	50	
		Local Authority: Porirua City Council		
		Water Authority: <i>Pauatahanui General Store</i>		
ZONE:	PAU004PA	Pauatahanui General Store	50	u
Plant:	TP02663	Pauatahanui General Store		U
Source:	G01651	» Pauatahanui Bore, Gen.Store		
COMMUNITY:	PAU003	Pauatahanui Golf Club	90	
		Local Authority: Porirua City Council		
		Water Authority: <i>Pauatahanui Golf Club</i>		
ZONE:	PAU003PA	Pauatahanui Golf Club	90	u
Plant:	TP02586	Pauatahanui Golf Club		U
Source:	S00909	» Unnamed Crk, Pauatahanui Golf		
COMMUNITY:	POR001	Porirua	46,444	
		Local Authority: Porirua City Council		
		Mana/Plimmerton/Paremata	5,184	A1u
ZONE:	POR001MA	Te Marua		A1 2007
Plant:	TP00199	Test for: Fluoride		
Source:	S00118	» Hutt River		
Source:	S00631	» Te Marua Lakes		
ZONE:	POR001PH	Porirua High Level	15,398	A1u
Plant:	TP00199	Te Marua		A1 2007
Source:	S00118	Test for: Fluoride		
Source:	S00631	» Hutt River		
Source:	S00631	» Te Marua Lakes		
ZONE:	POR001PL	Porirua Low Level	16,924	A1u
Plant:	TP00199	Te Marua		A1 2007
Source:	S00118	Test for: Fluoride		
Source:	S00631	» Hutt River		
Source:	S00631	» Te Marua Lakes		
ZONE:	POR001PU	Pukerua Bay	1,656	A1u
Plant:	TP00199	Te Marua		A1 2007
Source:	S00118	Test for: Fluoride		
Source:	S00631	» Hutt River		
Source:	S00631	» Te Marua Lakes		
ZONE:	POR001WH	Whitby	7,282	A1u
Plant:	TP00199	Te Marua		A1 2007
Source:	S00118	Test for: Fluoride		
Source:	S00631	» Hutt River		
Source:	S00631	» Te Marua Lakes		

Health Districts in these tables are in north to south order, and community names are alphabetical within those. There is a full index of New Zealand communities at the back.

Component	Code	Name	Population	Grade
COMMUNITY:	QUE004	Queen Elizabeth II Park	400	
		Local Authority: Kapiti Coast District Council <i>Water Authority: Wellington Reg. Council</i>		
ZONE:	QUE004MA	Mackays Crossing, QEII Park	400	u
Plant:	TP02303	Mackays Crossing, QEII Park		U
Source:	G01391	» Mackays Crossing Bore		
COMMUNITY:	RIV005	Riverslea Lodge	30	
		Local Authority: Kapiti Coast District Council <i>Water Authority: Riverslea Lodge</i>		
ZONE:	RIV005RL	Riverslea Lodge	30	u
Plant:	TP00746	Riverslea Lodge		U
Source:	S00445	» Otaki River at Riverslea Lodge		
COMMUNITY:	STA002	Staglands Wildlife Park	25	
		Local Authority: Upper Hutt City Council <i>Water Authority: Staglands Wildlife Park</i>		
ZONE:	STA002SW	Staglands	25	u
Plant:	TP00752	Staglands		U
Source:	S00450	» Unnamed creek at Staglands		
COMMUNITY:	TEH008	Te H2 Oro Water Supply	90	
		Local Authority: Kapiti Coast District Council <i>Water Authority: Te H2 Oro Water Co. Ltd.</i>		
ZONE:	TEH008TE	Te H2 Oro Water Supply	90	u
Plant:	TP01730	Te H2 Oro Water Supply		U
Source:	G00993	» Te H2 Oro Bore		
COMMUNITY:	THE004	The Lodge at the Inlet	90	
		Local Authority: Porirua City Council <i>Water Authority: The Lodge at the Inlet</i>		
ZONE:	THE004TH	The Lodge at the Inlet	90	u
Plant:	TP01731	The Lodge at the Inlet		U
Source:	G00994	» The Lodge at the Inlet Bore		
COMMUNITY:	THE010	The Woolshed	150	
		Local Authority: Wellington City Council <i>Water Authority: The Woolshed</i>		
ZONE:	THE010WO	The Woolshed	150	u
Plant:	TP02582	The Woolshed		U
Source:	G01614	» The Woolshed Bore		

12.9



Health
District
12

Wellington and Hutt

Hutt Valley
DHB,
Lower Hutt



Component	Code	Name	Population	Grade
COMMUNITY:	UPP001	Upper Hutt	34,650	
ZONE:	UPP001PI	Local Authority: Upper Hutt City Council Pinehaven	3,090	A1u
Plant:	TP00199	Te Marua		A1 2007
		Test for: Fluoride		
Source:	S00118	» Hutt River		
Source:	S00631	» Te Marua Lakes		
ZONE:	UPP001UP	Upper Hutt Central	31,560	A1u
Plant:	TP00199	Te Marua		A1 2007
		Test for: Fluoride		
Source:	S00118	» Hutt River		
Source:	S00631	» Te Marua Lakes		
COMMUNITY:	WAI010	Waikanae	9,500	
ZONE:	WAI010WA	Local Authority: Kapiti Coast District Council Waikanae	9,500	u
Plant:	TP00206	Waikanae		U
		Test for: Fluoride		
Source:	G01705	» K10 - Market Garden		
Source:	G01706	» K13 - Huiawa		
Source:	G01703	» K4 - Cooper 1		
Source:	G01702	» K5 - Nga Manu		
Source:	G01701	» K6 - Wooden Bridge		
Source:	G01704	» Kb4 - Landfill		
Source:	S00123	» Waikanae River		
Plant:	TP02567	Waikanae Bore		U
Source:	G01594	» Waikanae Bore		
COMMUNITY:	WEL002	Wellington City	165,126	
ZONE:	WEL002BR	Local Authority: Wellington City Council Brooklyn	9,765	u
Plant:	TP00202	Gear Island		U
		Test for: Fluoride		
Source:	G01729	» Bloomfield Tce. for Gear Is.		
Source:	G01724	» Colin Grove Well for Gear Is.		
Source:	G00144	» Gear Island Wells		
Source:	G01728	» Hautana St Well for Gear Is.		
Source:	G01725	» Mahoe St Well for Gear Is.		
Source:	G01722	» Penrose St Well 1 for Gear Is.		
Source:	G01723	» Penrose St Well 2 for Gear Is.		
Source:	G01726	» Willoughby 2/1 for Gear Is.		
Source:	G01727	» Willoughby 2/2 for Gear Is.		
Plant:	TP00199	Te Marua		A1 2007
		Test for: Fluoride		
Source:	S00118	» Hutt River		
Source:	S00631	» Te Marua Lakes		
		Continued . . .		

Component	Code	Name	Population	Grade
Plant:	TP00201	Wainuiomata		A1 2005
		Test for: Fluoride		
Source:	S00434	» Big Huia River		
Source:	S00435	» George Creek, High Level		
Source:	S00436	» George Creek, Low Level		
Source:	S00121	» Orongorongo River		
Source:	S00120	» Wainuiomata River		
ZONE:	WEL002CH	Churton	4,446	A1u
Plant:	TP00199	Te Marua		A1 2007
		Test for: Fluoride		
Source:	S00118	» Hutt River		
Source:	S00631	» Te Marua Lakes		
ZONE:	WEL002EA	Eastern Wellington	16,815	u
		Test for: Lead		
Plant:	TP00202	Gear Island		U
		Test for: Fluoride		
Source:	G01729	» Bloomfield Tce. for Gear Is.		
Source:	G01724	» Colin Grove Well for Gear Is.		
Source:	G00144	» Gear Island Wells		
Source:	G01728	» Hautana St Well for Gear Is.		
Source:	G01725	» Mahoe St Well for Gear Is.		
Source:	G01722	» Penrose St Well 1 for Gear Is.		
Source:	G01723	» Penrose St Well 2 for Gear Is.		
Source:	G01726	» Willoughby 2/1 for Gear Is.		
Source:	G01727	» Willoughby 2/2 for Gear Is.		
Plant:	TP00199	Te Marua		A1 2007
		Test for: Fluoride		
Source:	S00118	» Hutt River		
Source:	S00631	» Te Marua Lakes		
Plant:	TP00201	Wainuiomata		A1 2005
		Test for: Fluoride		
Source:	S00434	» Big Huia River		
Source:	S00435	» George Creek, High Level		
Source:	S00436	» George Creek, Low Level		
Source:	S00121	» Orongorongo River		
Source:	S00120	» Wainuiomata River		
ZONE:	WEL002JO	Johnsonville	18,357	u
Plant:	TP00202	Gear Island		U
		Test for: Fluoride		
Source:	G01729	» Bloomfield Tce. for Gear Is.		
Source:	G01724	» Colin Grove Well for Gear Is.		
Source:	G00144	» Gear Island Wells		
Source:	G01728	» Hautana St Well for Gear Is.		
Source:	G01725	» Mahoe St Well for Gear Is.		
Source:	G01722	» Penrose St Well 1 for Gear Is.		
Source:	G01723	» Penrose St Well 2 for Gear Is.		
Source:	G01726	» Willoughby 2/1 for Gear Is.		
Source:	G01727	» Willoughby 2/2 for Gear Is.		

Continued . . .

12.11



Health District 12

Wellington and Hutt

Hutt Valley DHB, Lower Hutt

12.12



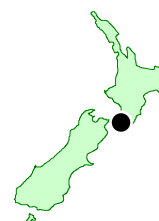
Health
District
12

Wellington and Hutt

Hutt Valley
DHB,
Lower Hutt

Register of Community Drinking-Water Supplies in New Zealand
2007 Edition. Printed November 2007

Component	Code	Name	Population	Grade
Plant:	TP00199	Te Marua		A1 2007
		Test for: Fluoride		
Source:	S00118	» Hutt River		
Source:	S00631	» Te Marua Lakes		
Plant:	TP00201	Wainuiomata		A1 2005
		Test for: Fluoride		
Source:	S00434	» Big Huia River		
Source:	S00435	» George Creek, High Level		
Source:	S00436	» George Creek, Low Level		
Source:	S00121	» Orongorongo River		
Source:	S00120	» Wainuiomata River		
ZONE:	WEL002KA	Karori	13,146	u
Plant:	TP00202	Gear Island		U
		Test for: Fluoride		
Source:	G01729	» Bloomfield Tce. for Gear Is.		
Source:	G01724	» Colin Grove Well for Gear Is.		
Source:	G00144	» Gear Island Wells		
Source:	G01728	» Hautana St Well for Gear Is.		
Source:	G01725	» Mahoe St Well for Gear Is.		
Source:	G01722	» Penrose St Well 1 for Gear Is.		
Source:	G01723	» Penrose St Well 2 for Gear Is.		
Source:	G01726	» Willoughby 2/1 for Gear Is.		
Source:	G01727	» Willoughby 2/2 for Gear Is.		
Plant:	TP00199	Te Marua		A1 2007
		Test for: Fluoride		
Source:	S00118	» Hutt River		
Source:	S00631	» Te Marua Lakes		
Plant:	TP00201	Wainuiomata		A1 2005
		Test for: Fluoride		
Source:	S00434	» Big Huia River		
Source:	S00435	» George Creek, High Level		
Source:	S00436	» George Creek, Low Level		
Source:	S00121	» Orongorongo River		
Source:	S00120	» Wainuiomata River		
ZONE:	WEL002KE	Kelburn	9,924	u
Plant:	TP00202	Gear Island		U
		Test for: Fluoride		
Source:	G01729	» Bloomfield Tce. for Gear Is.		
Source:	G01724	» Colin Grove Well for Gear Is.		
Source:	G00144	» Gear Island Wells		
Source:	G01728	» Hautana St Well for Gear Is.		
Source:	G01725	» Mahoe St Well for Gear Is.		
Source:	G01722	» Penrose St Well 1 for Gear Is.		
Source:	G01723	» Penrose St Well 2 for Gear Is.		
Source:	G01726	» Willoughby 2/1 for Gear Is.		
Source:	G01727	» Willoughby 2/2 for Gear Is.		
		Continued . . .		



Health District
12

Wellington and Hutt

Component	Code	Name	Population	Grade
Plant:	TP00199	Te Marua		A1 2007
		Test for: Fluoride		
Source:	S00118	» Hutt River		
Source:	S00631	» Te Marua Lakes		
Plant:	TP00201	Wainuiomata		A1 2005
		Test for: Fluoride		
Source:	S00434	» Big Huia River		
Source:	S00435	» George Creek, High Level		
Source:	S00436	» George Creek, Low Level		
Source:	S00121	» Orongorongo River		
Source:	S00120	» Wainuiomata River		
ZONE:	WEL002ON	Onslow	11,883	u
Plant:	TP00202	Gear Island		U
		Test for: Fluoride		
Source:	G01729	» Bloomfield Tce. for Gear Is.		
Source:	G01724	» Colin Grove Well for Gear Is.		
Source:	G00144	» Gear Island Wells		
Source:	G01728	» Hautana St Well for Gear Is.		
Source:	G01725	» Mahoe St Well for Gear Is.		
Source:	G01722	» Penrose St Well 1 for Gear Is.		
Source:	G01723	» Penrose St Well 2 for Gear Is.		
Source:	G01726	» Willoughby 2/1 for Gear Is.		
Source:	G01727	» Willoughby 2/2 for Gear Is.		
Plant:	TP00199	Te Marua		A1 2007
		Test for: Fluoride		
Source:	S00118	» Hutt River		
Source:	S00631	» Te Marua Lakes		
Plant:	TP00201	Wainuiomata		A1 2005
		Test for: Fluoride		
Source:	S00434	» Big Huia River		
Source:	S00435	» George Creek, High Level		
Source:	S00436	» George Creek, Low Level		
Source:	S00121	» Orongorongo River		
Source:	S00120	» Wainuiomata River		
ZONE:	WEL002SO	Southern Wellington	30,024	u
Plant:	TP00202	Gear Island		U
		Test for: Fluoride		
Source:	G01729	» Bloomfield Tce. for Gear Is.		
Source:	G01724	» Colin Grove Well for Gear Is.		
Source:	G00144	» Gear Island Wells		
Source:	G01728	» Hautana St Well for Gear Is.		
Source:	G01725	» Mahoe St Well for Gear Is.		
Source:	G01722	» Penrose St Well 1 for Gear Is.		
Source:	G01723	» Penrose St Well 2 for Gear Is.		
Source:	G01726	» Willoughby 2/1 for Gear Is.		
Source:	G01727	» Willoughby 2/2 for Gear Is.		

Continued . . .

Hutt Valley
DHB,
Lower Hutt

12.14



Health
District
12

Wellington and Hutt

Hutt Valley
DHB,
Lower Hutt

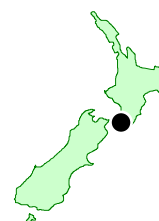
Register of Community Drinking-Water Supplies in New Zealand
2007 Edition. Printed November 2007

Component	Code	Name	Population	Grade
Plant:	TP00199	Te Marua		A1 2007
		Test for: Fluoride		
Source:	S00118	» Hutt River		
Source:	S00631	» Te Marua Lakes		
Plant:	TP00201	Wainuiomata		A1 2005
		Test for: Fluoride		
Source:	S00434	» Big Huia River		
Source:	S00435	» George Creek, High Level		
Source:	S00436	» George Creek, Low Level		
Source:	S00121	» Orongorongo River		
Source:	S00120	» Wainuiomata River		
ZONE:	WEL002TA	Tawa	12,903	A1u
Plant:	TP00199	Te Marua		A1 2007
		Test for: Fluoride		
Source:	S00118	» Hutt River		
Source:	S00631	» Te Marua Lakes		
ZONE:	WEL002WA	Wadestown	6,789	u
Plant:	TP00202	Gear Island		U
		Test for: Fluoride		
Source:	G01729	» Bloomfield Tce. for Gear Is.		
Source:	G01724	» Colin Grove Well for Gear Is.		
Source:	G00144	» Gear Island Wells		
Source:	G01728	» Hautana St Well for Gear Is.		
Source:	G01725	» Mahoe St Well for Gear Is.		
Source:	G01722	» Penrose St Well 1 for Gear Is.		
Source:	G01723	» Penrose St Well 2 for Gear Is.		
Source:	G01726	» Willoughby 2/1 for Gear Is.		
Source:	G01727	» Willoughby 2/2 for Gear Is.		
Plant:	TP00199	Te Marua		A1 2007
		Test for: Fluoride		
Source:	S00118	» Hutt River		
Source:	S00631	» Te Marua Lakes		
Plant:	TP00201	Wainuiomata		A1 2005
		Test for: Fluoride		
Source:	S00434	» Big Huia River		
Source:	S00435	» George Creek, High Level		
Source:	S00436	» George Creek, Low Level		
Source:	S00121	» Orongorongo River		
Source:	S00120	» Wainuiomata River		

Continued . . .

Component	Code	Name	Population	Grade
L ZONE:	WEL002WE	Wellington Central	31,074	u
L Plant:	TP00202	Gear Island		U
		L Test for: Fluoride		
L Source:	G01729	» Bloomfield Tce. for Gear Is.		
L Source:	G01724	» Colin Grove Well for Gear Is.		
L Source:	G00144	» Gear Island Wells		
L Source:	G01728	» Hautana St Well for Gear Is.		
L Source:	G01725	» Mahoe St Well for Gear Is.		
L Source:	G01722	» Penrose St Well 1 for Gear Is.		
L Source:	G01723	» Penrose St Well 2 for Gear Is.		
L Source:	G01726	» Willoughby 2/1 for Gear Is.		
L Source:	G01727	» Willoughby 2/2 for Gear Is.		
L Plant:	TP00199	Te Marua		A1 2007
		L Test for: Fluoride		
L Source:	S00118	» Hutt River		
L Source:	S00631	» Te Marua Lakes		
L Plant:	TP00201	Wainuiomata		A1 2005
		L Test for: Fluoride		
L Source:	S00434	» Big Huia River		
L Source:	S00435	» George Creek, High Level		
L Source:	S00436	» George Creek, Low Level		
L Source:	S00121	» Orongorongo River		
L Source:	S00120	» Wainuiomata River		

12.15



Health
District
12

Wellington and Hutt

Hutt Valley
DHB,
Lower Hutt

12.16



Health
District
12

Wellington and Hutt

Hutt Valley
DHB,
Lower Hutt

Register of Community Drinking-Water Supplies in New Zealand
2007 Edition. Printed November 2007

Component	Code	Name	Population	Grade
COMMUNITY:	WEL003	Wellington Region Bulk Water	350,000	
		Local Authority: Upper Hutt City Council		
		Water Authority: Wellington Reg. Council		
L ZONE:	WEL003LH	Wgtn.Bulk Lower Hutt	69,000	Bu
L Plant:	TP00203	Waterloo		B 2007
		L Test for: Fluoride		
	L Source:	G00449 » Bloomfield Terrace Well		
	L Source:	G00444 » Colin Grove Well		
	L Source:	G00448 » Hautana Street Well		
	L Source:	G00445 » Mahoe Street Well		
	L Source:	G00442 » Penrose St. Well 1		
	L Source:	G00443 » Penrose St. Well 2		
	L Source:	G00446 » Willoughby 2 Well 1		
	L Source:	G00447 » Willoughby 2 Well 2		
L ZONE:	WEL003SW	Wgtn.Bulk South Wellington	132,000	u
L Plant:	TP00202	Gear Island		U
		L Test for: Fluoride		
	L Source:	G01729 » Bloomfield Tce. for Gear Is.		
	L Source:	G01724 » Colin Grove Well for Gear Is.		
	L Source:	G00144 » Gear Island Wells		
	L Source:	G01728 » Hautana St Well for Gear Is.		
	L Source:	G01725 » Mahoe St Well for Gear Is.		
	L Source:	G01722 » Penrose St Well 1 for Gear Is.		
	L Source:	G01723 » Penrose St Well 2 for Gear Is.		
	L Source:	G01726 » Willoughby 2/1 for Gear Is.		
	L Source:	G01727 » Willoughby 2/2 for Gear Is.		
L Plant:	TP00199	Te Marua		A1 2007
		L Test for: Fluoride		
	L Source:	S00118 » Hutt River		
	L Source:	S00631 » Te Marua Lakes		
L Plant:	TP00201	Wainuiomata		A1 2005
		L Test for: Fluoride		
	L Source:	S00434 » Big Huia River		
	L Source:	S00435 » George Creek, High Level		
	L Source:	S00436 » George Creek, Low Level		
	L Source:	S00121 » Orongorongo River		
	L Source:	S00120 » Wainuiomata River		
L ZONE:	WEL003UH	Wgtn.Bulk Upp.Hutt Porirua	149,000	A1u
L Plant:	TP00199	Te Marua		A1 2007
		L Test for: Fluoride		
	L Source:	S00118 » Hutt River		
	L Source:	S00631 » Te Marua Lakes		

Health Districts in these tables are in north to south order, and community names are alphabetical within those. There is a full index of New Zealand communities at the back.