

Component	Code	Name	Population	Grade
Health District		Nelson-Marlborough		
Public Health Service Provider		Nelson Marlborough DHB		
Office		Blenheim		
COMMUNITY:	AUS001	Aussie Bay	25	
		Local Authority: Marlborough District Council		
		Water Authority: DOC		
ZONE:	AUS001AB	Aussie Bay	25	u
Plant:	TP02042	Aussie Bay		U
Source:	S00797	» Aussie Bay Stream		
COMMUNITY:	BAY004	Bay of Many Coves	20	
		Local Authority: Marlborough District Council		
		Water Authority: Bay of Many Coves Resid.		
ZONE:	BAY004BA	Bay of Many Coves	20	u
Plant:	TP01834	Bay of Many Coves Resort		U
Source:	S00714	» Unnamed Strm, Bay of Many Cove		
COMMUNITY:	BEL002	Bellview Bay	45	
		Local Authority: Marlborough District Council		
		Water Authority: Residents Assn.		
ZONE:	BEL002BE	Bellview Bay	45	u
Plant:	TP01151	Bellview Bay		U
Source:	S00548	» Bellview Bay Stream		
COMMUNITY:	BLE001	Blenheim	21,588	
		Local Authority: Marlborough District Council		
ZONE:	BLE001BL	Blenheim	21,588	u
Plant:	TP00504	Andrew St		U
Source:	G00329	» Andrew St Well		
Plant:	TP02064	Bomford Street		U
Source:	G00332	» Auckland St Well		
Source:	G01092	» Bomford St		
Source:	G00330	» Grove Rd No. 1 Well		
Source:	G00335	» Grove Rd No. 2 Well		
Source:	G01095	» Grove Rd No. 3 Well		
Plant:	TP02065	Middle Renwick Road		U
Source:	G00331	» Middle Renwick Rd. No.1 Well		
Source:	G01093	» Middle Renwick Rd. No.2 Well		
Source:	G01094	» Middle Renwick Rd. No.3 Well		

15.1



Health District
15

Marlborough

Nelson
Marlborough
DHB

15.2



Health
District
15

Marlborough

Nelson
Marlborough
DHB

Component	Code	Name	Population	Grade
COMMUNITY:	BLE002	Blenheim Bridge Hol.Park	30	
		Local Authority: Marlborough District Council		
		Water Authority: <i>Camping Ground</i>		
ZONE:	BLE002BL	Blenheim Bridge Hol.Park	30	u
Plant:	TP01183	Blenheim Bridge Hol.Park		U
Source:	G00708	» Blenheim Bridge Prk Bore		
COMMUNITY:	BUL002	Bulwer Tourist Resort	15	
		Local Authority: Marlborough District Council		
		Water Authority: <i>Bulwer Tourist Resort</i>		
ZONE:	BUL002BU	Bulwer Tourist Resort	15	u
Plant:	TP01833	Bulwer Tourist Resort		U
Source:	S00713	» Bulwer Creek		
COMMUNITY:	CAM003	Camp Bay, Endeavour Inlet	30	
		Local Authority: Marlborough District Council		
		Water Authority: <i>DOC</i>		
ZONE:	CAM003CA	Camp Bay, Endeavour Inlet	30	u
Plant:	TP01832	Camp Bay, Endeavour Inlet		U
Source:	S00712	» Camp Bay Stream		
COMMUNITY:	CAN002	Canvastown School	33	
		Local Authority: Marlborough District Council		
		Water Authority: <i>School BOT</i>		
ZONE:	CAN002SC	Canvastown School	33	u
Plant:	TP01180	Canvastown School		U
Source:	G00706	» Canvastown School Well		
COMMUNITY:	CED001	Cedarview Motel	6	
		Local Authority: Marlborough District Council		
		Water Authority: <i>Motel owner</i>		
ZONE:	CED001CE	Cedarview Motel	6	u
Plant:	TP02040	Cedarview Motel		U
Source:	S00795	» Unnamed Stream, Waihinau Bay		
COMMUNITY:	CHA006	Chartridge Park	5	
		Local Authority: Marlborough District Council		
		Water Authority: <i>Chartridge Park</i>		
ZONE:	CHA006CH	Chartridge Park	5	u
Plant:	TP01831	Chartridge Park		U
Source:	G01042	» Chartridge Park Bore		

Component	Code	Name	Population	Grade
COMMUNITY:	COB002	Cobham Outward Bound School	190	
		Local Authority: Marlborough District Council		
		Water Authority: Cobham Outward Bound Sch		
ZONE:	COB002CO	Cobham Outward Bound School	190	u
Plant:	TP01186	Cobham Outward Bound School		U
Source:	S00556	» Anakiwa Strm,Outward Bound Sch		
COMMUNITY:	COW001	Cowshed Bay Camp	60	
		Local Authority: Marlborough District Council		
		Water Authority: DOC		
ZONE:	COW001CO	Cowshed Bay Camp	60	u
Plant:	TP01799	Cowshed Bay Camp		U
Source:	S00688	» Cowshed Bay Stream		
COMMUNITY:	DEE001	Deep Creek Camp	20	
		Local Authority: Marlborough District Council		
		Water Authority: Cobham Outward Bound School		
ZONE:	DEE001DE	Deep Creek Camp	20	u
Plant:	TP01838	Deep Creek Camp		U
Source:	S00717	» Deep Creek		
COMMUNITY:	DIP002	Dip Flat Camp	200	
		Local Authority: Marlborough District Council		
		Water Authority: NZ Defence		
ZONE:	DIP002DI	Dip Flat Camp	200	u
Plant:	TP01973	Dip Flat Camp		U
Source:	S00771	» Unnamed Stream at Dip Flat		
COMMUNITY:	DUN006	Duncan Bay	30	
		Local Authority: Marlborough District Council		
		Water Authority: Duncan Bay Residents		
ZONE:	DUN006DU	Duncan Bay	30	u
Plant:	TP01835	Duncan Bay		U
Source:	S00715	» Duncan Bay Stream		
COMMUNITY:	DUN005	Duncannon Caravan Pk.Blenheim	50	
		Local Authority: Marlborough District Council		
		Water Authority: Camping Ground		
ZONE:	DUN005DU	Duncannon Caravan Pk.Blenheim	50	u
Plant:	TP01184	Duncannon Caravan Pk.Blenheim		U
Source:	G00709	» Duncannon Caravan Park Bore		

15.3

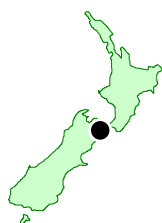


Health
District
15

Marlborough

Nelson
Marlborough
DHB

15.4



Health
District
15

Marlborough

Nelson
Marlborough
DHB

Component	Code	Name	Population	Grade
COMMUNITY:	DUR001	DURville Is, Wilderness Resort	10	
		Local Authority: Marlborough District Council		
		Water Authority: Resort owner		
ZONE:	DUR001DU	DURville Is, Wilderness Resort	10	u
Plant:	TP02080	DURville Is, Wilderness Resort		U
Source:	S00805	» Kiangawari, Unnamed Stream		
COMMUNITY:	ELA001	Elaine Bay	25	
		Local Authority: Marlborough District Council		
		Water Authority: DOC		
ZONE:	ELA001EL	Elaine Bay	25	u
Plant:	TP01846	Elaine Bay		U
Source:	S00721	» Elaine Bay Stream		
COMMUNITY:	END001	Endeavour Resort	10	
		Local Authority: Marlborough District Council		
		Water Authority: Endeavour Resort		
ZONE:	END001EN	Endeavour Resort	10	u
Plant:	TP01829	Endeavour Resort		U
Source:	G01041	» Endeavour Resort Spring		
COMMUNITY:	FRE003	French Pass Camp	25	
		Local Authority: Marlborough District Council		
		Water Authority: DOC		
ZONE:	FRE003FR	French Pass Camp	25	u
Plant:	TP01845	French Pass Camp		U
Source:	G01047	» French Pass Camp Bore		
COMMUNITY:	FRE002	French Pass School	15	
		Local Authority: Marlborough District Council		
		Water Authority: School BOT		
ZONE:	FRE002SC	French Pass School	15	u
Plant:	TP01828	French Pass School		U
Source:	R00418	» French Pass School Roof		
COMMUNITY:	FUR001	Furieux Lodge	10	
		Local Authority: Marlborough District Council		
		Water Authority: Furieux Lodge		
ZONE:	FUR001FU	Furieux Lodge	10	u
Plant:	TP01827	Furieux Lodge		U
Source:	S00710	» Furieux Stream		

Component	Code	Name	Population	Grade
COMMUNITY:	GRO001	Grovetown School	73	
		Local Authority: Marlborough District Council		
		<i>Water Authority: School BOT</i>		
ZONE:	GRO001SC	Grovetown School	73	u
Plant:	TP01218	Grovetown School		U
Source:	G00736	» Grovetown School Bore		
COMMUNITY:	HAK004	Haka Haka	5	
		Local Authority: Marlborough District Council		
		<i>Water Authority: Haka Haka Residents</i>		
ZONE:	HAK004HA	Haka Haka	5	u
Plant:	TP01825	Haka Haka		U
Source:	S00709	» Haka Haka Stream		
COMMUNITY:	HAV002	Havelock	474	
		Local Authority: Marlborough District Council		
ZONE:	HAV002HA	Havelock	474	u
Plant:	TP00497	Kaituna Well		U
Source:	G00322	» Kaituna Well		
COMMUNITY:	KIW005	Kiwi Ranch, Curious Cove	80	
		Local Authority: Marlborough District Council		
		<i>Water Authority: Kiwi Ranch, Curious Cove</i>		
ZONE:	KIW005KI	Kiwi Ranch, Curious Cove	80	u
Plant:	TP01823	Kiwi Ranch, Curious Cove		U
Source:	S00708	» Kiwi Ranch Stream		
COMMUNITY:	LIN006	Linkwater School	65	
		Local Authority: Marlborough District Council		
		<i>Water Authority: School BOT</i>		
ZONE:	LIN006SC	Linkwater School	65	u
Plant:	TP01150	Linkwater School		U
Source:	S00553	» Linkwater Stream at School		
COMMUNITY:	LOC002	Lochmara Lodge	10	
		Local Authority: Marlborough District Council		
		<i>Water Authority: Lochmara Lodge</i>		
ZONE:	LOC002LO	Lochmara Lodge	10	u
Plant:	TP01848	Lochmara Lodge		U
Source:	S00723	» Lochmara Lodge Stream		

15.5



Health
District
15

Marlborough

Nelson
Marlborough
DHB

15.6

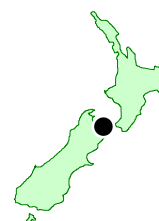


Health
District
15

Marlborough

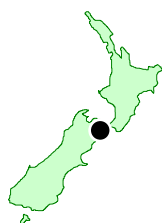
Nelson
Marlborough
DHB

Component	Code	Name	Population	Grade
COMMUNITY:	MAR015	Marfells Beach	10	
		Local Authority: Marlborough District Council		
		Water Authority: <i>DOC</i>		
ZONE:	MAR015MA	Marfells Beach	10	u
Plant:	TP01844	Marfells Beach		U
Source:	S00720	» Marfells Beach Stream		
COMMUNITY:	MIS001	Mistletoe Bay	25	
		Local Authority: Marlborough District Council		
		Water Authority: <i>Mistletoe Bay Trust</i>		
ZONE:	MIS001MI	Mistletoe Bay	25	u
Plant:	TP01850	Mistletoe Bay		U
Source:	S00725	» Mistletoe Bay Stream		
COMMUNITY:	MOE001	Moenui	56	
		Local Authority: Marlborough District Council		
		Water Authority: <i>Moenui Residents</i>		
ZONE:	MOE001MO	Moenui	56	u
Plant:	TP01821	Moenui		U
Source:	S00706	» Moenui Stream		
COMMUNITY:	MOE002	Moetapu Bay	15	
		Local Authority: Marlborough District Council		
		Water Authority: <i>Moutapu Bay Residents</i>		
ZONE:	MOE002MO	Moetapu Bay	15	u
Plant:	TP01820	Moetapu Bay		U
Source:	S00705	» Moetapu Bay Stream		
COMMUNITY:	MOM001	Momorangi Bay	25	
		Local Authority: Marlborough District Council		
		Water Authority: <i>DOC</i>		
ZONE:	MOM001MO	Momorangi Bay Camp	25	u
Plant:	TP01153	Momorangi Bay Reservoirs		U
Source:	S00550	» Momorangi Bay Impoundment Res.		
COMMUNITY:	NGA020	Ngakuta Bay	34	
		Local Authority: Marlborough District Council		
		Water Authority: <i>Ngakuta Bay Residents</i>		
ZONE:	NGA020BR	Brough Place, Ngakuta Bay	14	u
Plant:	TP02185	Brough Place		U
Source:	S00826	» Brough Place Strm, Ngakuta Bay		
ZONE:	NGA020NG	Manuka Drive, Ngakuta Bay	20	u
Plant:	TP01819	Manuka Drive		U
Source:	S00704	» Manuka Drive Strm, Ngakuta Bay		



Component	Code	Name	Population	Grade
COMMUNITY:	NYD001	Nydia Bay Lodge	10	
		Local Authority: Marlborough District Council		
		Water Authority: DOC		
ZONE:	NYD001NY	Nydia Bay Lodge	10	u
Plant:	TP01851	Nydia Bay Lodge		U
Source:	S00726	» Nydia Bay Stream		
COMMUNITY:	OKI001	Okiwa Park	86	
		Local Authority: Marlborough District Council		
		Water Authority: Okiwa Park Water Inc		
ZONE:	OKI001OK	Okiwa Park	70	u
Plant:	TP00506	Tirimoana Reservoir		U
Source:	S00318	» Tiromoana Stream		
ZONE:	OKI001TH	Thompson Scheme, Tiromoana	16	u
Plant:	TP01976	Thompson Scheme		U
Source:	S00774	» Tiromoana Strm,Thompson Scheme		
COMMUNITY:	OKI003	Okiwi Bay	144	
		Local Authority: Marlborough District Council		
		Water Authority: Okiwi Bay Ratepayers Ass		
ZONE:	OKI003OK	Okiwi Bay	80	u
Plant:	TP01817	Okiwi Bay		U
Source:	S00702	» Ruataniwha Stream		
ZONE:	OKI003OS	Okiwi Bay Old Scheme	64	u
Plant:	TP02043	Okiwi Bay Old Scheme		U
Source:	S00798	» Kaimiko Stream at Okiwi Bay		
COMMUNITY:	OKI002	Okiwi Bay Holiday Park	10	
		Local Authority: Marlborough District Council		
		Water Authority: Okiwi Bay Holiday Park		
ZONE:	OKI002OK	Okiwi Bay Holiday Park	10	u
Plant:	TP01816	Okiwi Bay Holiday Park		U
Source:	S00701	» Kaimiko Stream		
COMMUNITY:	ONA001	Onamalutu	25	
		Local Authority: Marlborough District Council		
		Water Authority: DOC		
ZONE:	ONA001ON	Onamalutu	25	u
Plant:	TP01839	Onamalutu		U
Source:	G01044	» Onamalutu Bore		
COMMUNITY:	PEL001	Pelorus Bridge	120	
		Local Authority: Marlborough District Council		
		Water Authority: DOC		
ZONE:	PEL001PE	Pelorus Bridge	120	u
Plant:	TP01179	Pelorus Bridge		U
Source:	S00555	» Pelorus River trib. at Bridge		

15.8

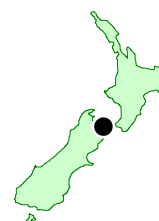


Health District
15

Marlborough

Nelson
Marlborough
DHB

Component	Code	Name	Population	Grade
COMMUNITY:	PEN002	Penzance/Tuna Bay	25	
		Local Authority: Marlborough District Council		
		Water Authority: <i>Penzance/T.Bay Residents</i>		
ZONE:	PEN002TB	Penzance/Tuna Bay	25	u
Plant:	TP02041	Penzance/Tuna Bay		U
Source:	S00796	» Unnamed Stream, Tuna Bay		
COMMUNITY:	PIC001	Picton/Waikawa	3,990	
		Local Authority: Marlborough District Council		
		Water Authority: <i>Picton/Waikawa</i>		
ZONE:	PIC001PI	Picton/Waikawa	3,990	u
		Test for: Lead, MAV sum ratio for HAAs		
Plant:	TP00501	Essons Valley(Barnes Dam)		U
Source:	S00317	» Barnes Dam, Waitahi Stream		
Plant:	TP00502	Speeds Road,Picton		U
Source:	G00325	» Picton, Speeds Road 3 Bores		
COMMUNITY:	PIN004	Pine Valley Camp	25	
		Local Authority: Marlborough District Council		
		Water Authority: <i>Hospitality</i>		
ZONE:	PIN004PI	Pine Valley Camp	25	u
Plant:	TP02525	Pine Valley Camp		U
Source:	G01554	» Pine Valley Camp Wells		
COMMUNITY:	POH002	Pohuenui Island Lodge	5	
		Local Authority: Marlborough District Council		
		Water Authority: <i>Pohuenui Island Lodge</i>		
ZONE:	POH002PO	Pohuenui Island Lodge	5	u
Plant:	TP01815	Pohuenui Island Lodge		U
Source:	S00700	» Pohuenui Lodge Stream		
COMMUNITY:	POR007	Portage Hotel	20	
		Local Authority: Marlborough District Council		
		Water Authority: <i>Hotel Management</i>		
ZONE:	POR007PO	Portage Hotel	20	u
Plant:	TP01215	Portage Hotel Reservoir		U
Source:	S00565	» Portage Stream		
COMMUNITY:	PUN006	Punga Cove	20	
		Local Authority: Marlborough District Council		
		Water Authority: <i>Punga Cove</i>		
ZONE:	PUN006PU	Punga Cove	20	u
Plant:	TP01814	Punga Cove		U
Source:	S00699	» Punga Cove Stream		



Component	Code	Name	Population	Grade
COMMUNITY:	QUE002	Queen Charlotte Chalets	5	
		Local Authority: Marlborough District Council		
		Water Authority: <i>Queen Charlotte Chalets</i>		
ZONE:	QUE002QU	Queen Charlotte Chalets	5	u
Plant:	TP01813	Queen Charlotte Chalets		U
Source:	S00698	» Queen Charlotte Chalets Stream		
COMMUNITY:	RAE003	Raetihi Lodge, Double Bay	10	
		Local Authority: Marlborough District Council		
		Water Authority: <i>Raetihi Lodge</i>		
ZONE:	RAE003RA	Raetihi Lodge, Double Bay	10	u
Plant:	TP01812	Raetihi Lodge, Double Bay		U
Source:	S00697	» Raetihi Lodge Stream		
COMMUNITY:	RAI004	Rai Valley School	184	
		Local Authority: Marlborough District Council		
		Water Authority: <i>School BOT</i>		
ZONE:	RAI004SC	Rai Valley School	184	u
Plant:	TP01181	Rai Valley School		U
Source:	G00707	» Rai Valley School Well		
COMMUNITY:	RAP001	Rapaura School	150	
		Local Authority: Marlborough District Council		
		Water Authority: <i>School BOT</i>		
ZONE:	RAP001SC	Rapaura School	150	u
Plant:	TP01220	Rapaura School		U
Source:	G00738	» Rapaura School Bore		
COMMUNITY:	RAR001	Rarangi	180	
		Local Authority: Marlborough District Council		
		Water Authority: <i>Nth Rarangi Wat Sup. Inc</i>		
ZONE:	RAR001RA	Rarangi	180	u
Plant:	TP00500	Rarangi		U
Source:	G00687	» Rarangi Bore		
Source:	G00324	» Rarangi Golf Course Bore		
COMMUNITY:	REN001	Renwick	1,788	
		Local Authority: Marlborough District Council		
ZONE:	REN001RE	Renwick	1,788	u
		Test for: Lead		
Plant:	TP00503	Boyce Street, Renwick		U
Source:	G00326	» Renwick Gee St No. 2 Well		
Source:	G00327	» Renwick Gee St No. 3 Well		
Source:	G00328	» Renwick Gee St No. 4 Well		

15.10



Health
District
15

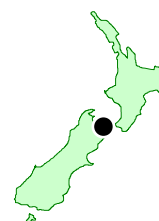
Marlborough

Nelson
Marlborough
DHB

Register of Community Drinking-Water Supplies in New Zealand
2007 Edition. Printed November 2007

Component	Code	Name	Population	Grade
COMMUNITY:	RES001	Resolution Bay Cabins	20	
		Local Authority: Marlborough District Council		
		Water Authority: Resolution Bay Cabins		
└─ ZONE:	RES001RE	Resolution Bay Cabins	20	u
└─ Plant:	TP01810	Resolution Bay Cabins		U
└─ Source:	S00737	» Resolution Bay Stream		
COMMUNITY:	RIV002	Riverlands Industrial Estate	740	
		Local Authority: Marlborough District Council		
		Riverlands Industrial Estate	740	u
└─ ZONE:	RIV002RI	Test for: Nickel		
└─ Plant:	TP00505	Riverlands Industrial Estate		U
└─ Source:	G01675	» Hardings Road North Well		
└─ Source:	G01676	» Hardings Road South Well		
└─ Source:	G00336	» Riverlands Malthouse Rd Well		
COMMUNITY:	RIV010	Riverlands School	250	
		Local Authority: Marlborough District Council		
		Water Authority: School BOT		
└─ ZONE:	RIV010SC	Riverlands School	250	u
└─ Plant:	TP01219	Riverlands School		U
└─ Source:	G00737	» Riverlands School Bore		
COMMUNITY:	SED001	Seddon	700	
		Local Authority: Marlborough District Council		
		Dashwood Rural	100	u
└─ ZONE:	SED001DA	Awatere Valley, Seddon		U
└─ Plant:	TP00499	» Black Birch Stream		
└─ Source:	S00316			
└─ ZONE:	SED001SE	Seddon, Awatere Valley	600	u
└─ Plant:	TP00499	Test for: Lead, Nickel		
└─ Source:	S00316	Awatere Valley, Seddon		U
└─ Source:		» Black Birch Stream		
COMMUNITY:	SMI002	Smiths Farm	30	
		Local Authority: Marlborough District Council		
		Water Authority: Smiths Farm		
└─ ZONE:	SMI002SM	Smiths Farm	30	u
└─ Plant:	TP01974	Smiths Farm		U
└─ Source:	S00772	» Unnamed Stream at Smiths Farm		

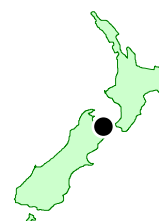
Health Districts in these tables are in north to south order, and community names are alphabetical within those. There is a full index of New Zealand communities at the back.



Component	Code	Name	Population	Grade
COMMUNITY:	SPR004	Spring Creek Camp	40	
		Local Authority: Marlborough District Council		
		Water Authority: <i>Camping Ground Owners</i>		
ZONE:	SPR004SP	Spring Creek Camp	40	u
Plant:	TP01149	Spring Creek Camp		U
Source:	G00686	» Spring Creek Camp Office Bore		
COMMUNITY:	SPR005	Spring Creek School	65	
		Local Authority: Marlborough District Council		
		Water Authority: <i>School BOT</i>		
ZONE:	SPR005SC	Spring Creek School	65	u
Plant:	TP01217	Spring Creek School		U
Source:	G00735	» Spring Creek School Bore		
COMMUNITY:	STO003	St Omer House	10	
		Local Authority: Marlborough District Council		
		Water Authority: <i>St Omer House</i>		
ZONE:	STO003ST	St Omer House	10	u
Plant:	TP01808	St Omer House		U
Source:	S00695	» St Omer Stream		
COMMUNITY:	TEM006	Te Mahia Bay Resort	5	
		Local Authority: Marlborough District Council		
		Water Authority: <i>Te Mahia Bay Resort</i>		
ZONE:	TEM006TE	Te Mahia Bay Resort	5	u
Plant:	TP01807	Te Mahia Bay Resort		U
Source:	S00694	» Te Mahia Stream		
COMMUNITY:	TER006	Te Rawa, Wilson Bay	10	
		Local Authority: Marlborough District Council		
		Water Authority: <i>Te Rawa</i>		
ZONE:	TER006TE	Te Rawa, Wilson Bay	10	u
Plant:	TP01804	Te Rawa, Wilson Bay		U
Source:	S00691	» Te Rawa, Wilson Bay Stream		
COMMUNITY:	TEN002	Tennyson Inlet	10	
		Local Authority: Marlborough District Council		
		Water Authority: <i>DOC</i>		
ZONE:	TEN002TE	Tennyson Inlet	10	u
Plant:	TP01806	Tennyson Inlet		U
Source:	S00693	» Tennyson Stream		



Component	Code	Name	Population	Grade
COMMUNITY:	TRO002	Trout Hotel, Canvastown	26	
		Local Authority: Marlborough District Council		
		<i>Water Authority: Trout Hotel</i>		
ZONE:	TRO002TR	Trout Hotel, Canvastown	26	u
Plant:	TP01803	Trout Hotel, Canvastown		U
Source:	G01037	» Trout Hotel Bore		
COMMUNITY:	TUA006	Tuamarina School	100	
		Local Authority: Marlborough District Council		
		<i>Water Authority: School BOT</i>		
ZONE:	TUA006SC	Tuamarina School	100	u
Plant:	TP01216	Tuamarina School		U
Source:	G00734	» Tuamarina School Bore		
COMMUNITY:	TUA008	Tuamarina West	60	
		Local Authority: Marlborough District Council		
		<i>Water Authority: Tuamarina West Residents</i>		
ZONE:	TUA008WE	Tuamarina West	60	u
Plant:	TP01840	Tuamarina West		U
Source:	G01045	» Tuamarina West Bore		
COMMUNITY:	WAI132	Waihopai Terraces	70	
		Local Authority: Marlborough District Council		
		<i>Water Authority: Waihopai Terraces Resid.</i>		
ZONE:	WAI132WA	Waihopai Terraces	70	u
Plant:	TP01837	Waihopai Terraces		U
Source:	S00901	» Waihopai Terraces Riv. Gallery		
COMMUNITY:	WAI034	Wairau Valley Township	125	
		Local Authority: Marlborough District Council		
ZONE:	WAI034WA	Wairau Valley	125	u
Plant:	TP00507	Wairau Valley		U
Source:	G00337	» Wairau Valley Bore		
COMMUNITY:	WAI077	Waitaria Bay School	30	
		Local Authority: Marlborough District Council		
		<i>Water Authority: School BOT</i>		
ZONE:	WAI077SC	Waitaria Bay School	30	u
Plant:	TP01222	Waitaria Bay School		U
Source:	S00572	» Waitaria Bay School Stream		



Component	Code	Name	Population	Grade
COMMUNITY:	WAI133	Waitata Bay Lodge	10	
		Local Authority: Marlborough District Council		
		Water Authority: Waitata Bay Lodge		
ZONE:	WAI133WA	Waitata Bay Lodge	10	u
Plant:	TP01847	Waitata Bay Lodge		U
Source:	S00722	» Waitata Bay Stream		
COMMUNITY:	WAK002	Wakamarina-Pinedale Camping	10	
		Local Authority: Marlborough District Council		
		Water Authority: Camping Ground		
ZONE:	WAK002WA	Wakamarina-Pinedale Camping	10	u
Plant:	TP01175	Wakamarina-Pinedale Camping		U
Source:	G00704	» Wakamarina-Pinedale Cmp Spring		
COMMUNITY:	WAR003	Ward	250	
		Local Authority: Marlborough District Council		
		Water Authority: Ward Community		
ZONE:	WAR003WA	Ward	250	u
Plant:	TP01152	Ward Reservoir		U
Source:	S00549	» Flaxbourne River Gallery		
COMMUNITY:	WAT001	Waterfall Bay Lodge	8	
		Local Authority: Marlborough District Council		
		Water Authority: Waterfall Bay Lodge		
ZONE:	WAT001WA	Waterfall Bay Lodge	8	u
Plant:	TP01798	Waterfall Bay Lodge		U
Source:	S00687	» Waterfall Bay Lodge Stream		
COMMUNITY:	WHA037	Whatamango Bay	30	
		Local Authority: Marlborough District Council		
		Water Authority: DOC		
ZONE:	WHA037WH	Whatamango Bay	30	u
Plant:	TP01802	Whatamango Bay		U
Source:	R00619	» Whatamango Bay Roof		
COMMUNITY:	WHI006	Whites Bay Camp	10	
		Local Authority: Marlborough District Council		
		Water Authority: DOC		
ZONE:	WHI006WH	Whites Bay Camp	10	u
Plant:	TP01841	Whites Bay Camp		U
Source:	S00718	» Whites Bay Stream		

15.14



Health
District
15

Marlborough

Nelson
Marlborough
DHB

Component	Code	Name	Population	Grade
COMMUNITY:	WOO004	Woodbourne RNZAF Base	1,500	
		Local Authority: Marlborough District Council		
		Water Authority: NZ Defence		
ZONE:	WOO004WO	Woodbourne RNZAF Base	1,500	u
Plant:	TP01185	Woodbourne Base Water Tower		U
		Test for: Fluoride		
	Source:	G00710	» Woodbourne Base Tower Well	
	Source:	G00712	» Woodbourne Gartrell St. Well	
	Source:	G00711	» Woodbourne Married Qtrs. Well	
COMMUNITY:	WRE001	Wrekin, Fairhall	30	
		Local Authority: Marlborough District Council		
		Water Authority: Wrekin Residents		
ZONE:	WRE001WR	Wrekin, Fairhall	30	u
Plant:	TP01842	Wrekin, Fairhall		U
Source:	G01046	» Wrekin, Fairhall Bore		