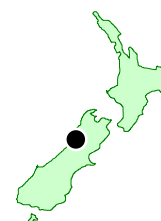


Component	Code	Name	Population	Grade
Health District		West Coast		
Public Health Service Provider		Community and Public Health		
Office		Greymouth		
COMMUNITY:	AHA001	Ahaura	195	
ZONE:	AHA001TO	Local Authority: Grey District Council Ahaura Township	160	u
Plant:	TP00616	Ahaura No1		U
Source:	G00381	» Ahaura Spring		
ZONE:	AHA001AH	Awahono School	35	u
Plant:	TP00421	Awahono School		U
Source:	G00284	» Awahono School Bore		
COMMUNITY:	ARA001	Arahura Pa	85	
ZONE:	ARA001AR	Local Authority: Westland District Council Arahura Pa	85	Ee 2006
Plant:	TP00029	Arahura Pa		E 2006
Source:	G00025	» Arapura Bore		
COMMUNITY:	BAR001	Barrytown School	30	
ZONE:	BAR001SC	Local Authority: Grey District Council <i>Water Authority: School BOT</i> Barrytown School	30	u
Plant:	TP01346	Barrytown School		U
Source:	S00581	» Barry's Creek, Barrytown		
COMMUNITY:	BAY005	Bayhouse Cafe, Tauranga Bay	50	
ZONE:	BAY005BA	Local Authority: Buller District Council <i>Water Authority: Bayhouse Cafe</i> Bayhouse Cafe, Tauranga Bay	50	u
Plant:	TP02280	Bayhouse Cafe, Tauranga Bay		U
Source:	R00542	» Bayhouse Cafe Roof		
COMMUNITY:	BIR002	Birchfield	50	
ZONE:	BIR002BI	Local Authority: Buller District Council <i>Water Authority: Birchfield</i> Birchfield	50	u
Plant:	TP00587	Birchfield		U
Source:	S00360	» Unnamed Stream, Birchfield		

16.1



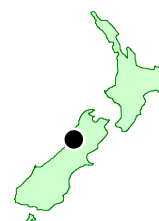
Health District
16

West Coast

Community
and Public
Health

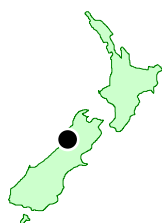


Component	Code	Name	Population	Grade
COMMUNITY:	BLA001	Blackball	396	
		Local Authority: Grey District Council		
ZONE:	BLA001BL	Blackball	396	Ec 2007
Plant:	TP00035	Blackball Pump Station		E 2007
Source:	S00025	» Blackball Creek		
COMMUNITY:	CHA005	Charleston Motor Camp	25	
		Local Authority: Buller District Council		
		<i>Water Authority: Charleston Lodge</i>		
ZONE:	CHA005CH	Charleston Motor Camp	25	u
Plant:	TP01643	Charleston Motor Camp		U
Source:	R00350	» Charleston Motor Camp Roof		
COMMUNITY:	FOX001	Fox Glacier	235	
		Local Authority: Westland District Council		
ZONE:	FOX001FO	Fox Glacier	235	Ee 2006
Plant:	TP00025	Fox Glacier		E 2006
Source:	S00019	» Carters Creek, Fox Glacier		
COMMUNITY:	FRA004	Franz Alpine Resort	350	
		Local Authority: Westland District Council		
ZONE:	FRA004FR	Franz Alpine Resort	350	u
Plant:	TP02700	Franz Alpine Resort		U
Source:	G01681	» Stony Creek		
COMMUNITY:	FRA001	Franz Josef	300	
		Local Authority: Westland District Council		
ZONE:	FRA001FR	Franz Josef	300	Ee 2006
Plant:	TP00026	Franz Josef		E 2006
Source:	S00020	» Franz Josef, Creek		
COMMUNITY:	GLO001	Gloriavale	320	
		Local Authority: Grey District Council		
		<i>Water Authority: Gloriavale Community</i>		
ZONE:	GLO001GL	Gloriavale	320	u
Plant:	TP02229	Gloriavale		U
Source:	R00527	» Gloriavale Rainwater Tank		
COMMUNITY:	GRA001	Granity	100	
		Local Authority: Buller District Council		
		<i>Water Authority: Communal</i>		
ZONE:	GRA001GR	Granity	100	u
Plant:	TP00586	Granity Reservoir		U
Source:	S00359	» Stream, not specified		



Component	Code	Name	Population	Grade
COMMUNITY:	GRA004	Granity School	70	
		Local Authority: Buller District Council		
		Water Authority: School BOT		
ZONE:	GRA004SC	Granity School	70	u
Plant:	TP02298	Granity School		U
Source:	G01385	» Granity School Bore		
COMMUNITY:	GRE001	Greymouth	7,515	
		Local Authority: Grey District Council		
ZONE:	GRE001CO	Cobden	1,839	Eu
Plant:	TP02257	Coal Creek, Greymouth		E 2005
Source:	G01365	» Coal Creek Infiltrat. Gallery		
ZONE:	GRE001GM	Greymouth	5,676	Eu
Plant:	TP02257	Coal Creek, Greymouth		E 2005
Source:	G01365	» Coal Creek Infiltrat. Gallery		
		Test for: MAV sum ratio for HAAs		
COMMUNITY:	HAA001	Haast	80	
		Local Authority: Westland District Council		
ZONE:	HAA001HA	Haast	80	u
Plant:	TP00028	Haast		U
Source:	G00024	» Haast, Bore		
COMMUNITY:	HAA003	Haast Motor Camp	25	
		Local Authority: Westland District Council		
		Water Authority: Haast Motor Camp		
ZONE:	HAA003HA	Haast Motor Camp	25	u
Plant:	TP01645	Haast Motor Camp		U
Source:	G00956	» Haast Motor Camp Bore		
COMMUNITY:	HAA002	Haast School	30	
		Local Authority: Westland District Council		
		Water Authority: School BOT		
ZONE:	HAA002SC	Haast School	30	u
Plant:	TP01350	Haast School		U
Source:	R00181	» Haast School Roof		
COMMUNITY:	HAA004	Haast World Heritage Hotel	50	
		Local Authority: Westland District Council		
		Water Authority: Haast Wld Heritage Hotel		
ZONE:	HAA004HA	Haast World Heritage Hotel	50	u
Plant:	TP02270	Haast Heritage Hotel Backup		U
Source:	G01374	» Haast Hertge Hotel Backup Bore		
Plant:	TP02269	Haast Heritage Hotel South		U
Source:	G01373	» Haast Hertge Hotel South Bore		

16.4



Health
District
16

West Coast

Component	Code	Name	Population	Grade
COMMUNITY:	HAN006	Hannahs Clearing	40	
		Local Authority: Westland District Council		
ZONE:	HAN006HA	Hannahs Clearing	40	Ee 2006
Plant:	TP02589	Hannahs Clearing		E 2006
Source:	G01619	» Hannahs Clearing Well		
COMMUNITY:	HAR001	Harihari	390	
		Local Authority: Westland District Council		
ZONE:	HAR001HA	Harihari	390	u
Plant:	TP00030	Harihari		U
Source:	S00022	» Harihari, Harold Creek		
COMMUNITY:	HEC001	Hector/Ngakawau	168	
		Local Authority: Buller District Council		
		<i>Water Authority: Communal</i>		
ZONE:	HEC001HE	Hector	100	u
Plant:	TP00585	Lamplough Plant		U
Source:	S00358	» Lamplough Stream, Ngakawau		
ZONE:	HEC001NG	Ngakawau	68	u
Plant:	TP00585	Lamplough Plant		U
Source:	S00358	» Lamplough Stream, Ngakawau		
COMMUNITY:	HOK001	Hokitika	3,700	
		Local Authority: Westland District Council		
ZONE:	HOK001HO	Hokitika	3,500	Ee 2006
		Test for: Dichloroacetic acid, MAV sum ratio for HAAs		
Plant:	TP00020	Blue Spur, Hokitika		E 2006
Source:	S00014	» Lake Kaniere		
ZONE:	HOK001KA	Kaniere	200	Ee 2006
Plant:	TP00020	Blue Spur, Hokitika		E 2006
Source:	S00014	» Lake Kaniere		
COMMUNITY:	INA002	Inangahua Junction	89	
		Local Authority: Buller District Council		
		<i>Water Authority: Inangahua Junction</i>		
ZONE:	INA002IN	Inangahua Junction	75	u
Plant:	TP01646	Inangahua Junction Reservoir		U
Source:	G00957	» Bore, Inangahua Junction Res.		
ZONE:	INA002SC	Inangahua Junction School	14	u
Plant:	TP01920	Inangahua Junction School		U
Source:	G01103	» Bore, Inangahua Junction School		

Component	Code	Name	Population	Grade
COMMUNITY:	JAC001	Jacobs River School	10	
		Local Authority: Westland District Council		
		Water Authority: School BOT		
ZONE:	JAC001SC	Jacobs River School	10	u
Plant:	TP01647	Jacobs River School		U
Source:	R00351	» Jacobs River School Roof		
COMMUNITY:	KAR008	Karamea Motor Camp	25	
		Local Authority: Buller District Council		
		Water Authority: Karamea Motor Camp		
ZONE:	KAR008KA	Karamea Motor Camp	25	u
Plant:	TP01650	Karamea Motor Camp		U
Source:	G00958	» Karamea Motor Camp Bore		
COMMUNITY:	KAR006	Karamea School	136	
		Local Authority: Buller District Council		
		Water Authority: School BOT		
ZONE:	KAR006SC	Karamea School	136	u
Plant:	TP01348	Karamea School		U
Source:	G00824	» Karamea School Bore		
COMMUNITY:	KAR012	Karamea Village Hotel	40	
		Local Authority: Buller District Council		
		Water Authority: Karamea Village Hotel		
ZONE:	KAR012KA	Karamea Village Hotel	40	u
Plant:	TP02276	Karamea Village Hotel		U
Source:	G01375	» Karamea Village Hotel Bore		
COMMUNITY:	KOK004	Kokatahi Hotel	25	
		Local Authority: Westland District Council		
		Water Authority: Hospitality		
ZONE:	KOK004KO	Kokatahi Hotel	25	u
Plant:	TP02288	Kokatahi Hotel		U
Source:	G01379	» Kokatahi Hotel Bore		
COMMUNITY:	KOK003	Kokatahi School	43	
		Local Authority: Westland District Council		
		Water Authority: School BOT		
ZONE:	KOK003SC	Kokatahi School	43	u
Plant:	TP01572	Kokatahi School		U
Source:	R00317	» Kokatahi School Roof		

16.5

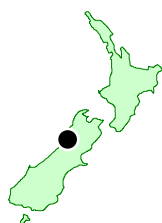


Health
District
16

West Coast

Community
and Public
Health

16.6



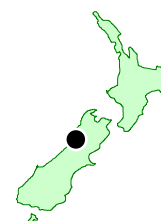
Health
District
16

West Coast

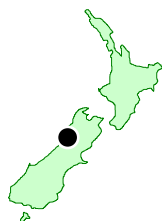
Community
and Public
Health

Component	Code	Name	Population	Grade
COMMUNITY:	KOK006	Kokiri Meat Works	170	
		Local Authority: Grey District Council		
		Water Authority: <i>Kokiri Ltd</i>		
ZONE:	KOK006KO	Kokiri Meat Works	170	u
Plant:	TP02259	Kokiri Meat Works		U
Source:	G01366	» Arnold Rvr (Infiltration Gall)		
COMMUNITY:	KUM001	Kumara	300	
		Local Authority: Westland District Council		
		Kumara	300	u
Plant:	TP00031	Kumara Reservoir		U
Source:	G00471	» Spring at Kumara		
COMMUNITY:	LAK016	Lake Brunner Country Motel	50	
		Local Authority: Grey District Council		
		Water Authority: <i>L. Brunner Country Motel</i>		
ZONE:	LAK016LA	Lake Brunner Country Motel	50	u
Plant:	TP02266	Lake Brunner Country Motel		U
Source:	S00850	» Lake Brunner Ctry Motel Stream		
COMMUNITY:	LAK008	Lake Brunner School	24	
		Local Authority: Grey District Council		
		Water Authority: <i>School BOT</i>		
ZONE:	LAK008SC	Lake Brunner School	24	u
Plant:	TP01347	Lake Brunner School		U
Source:	R00179	» Lake Brunner School Roof		
COMMUNITY:	LAK011	Lake Kaniere Camp Ground	25	
		Local Authority: Westland District Council		
		Water Authority: <i>DOC</i>		
ZONE:	LAK011LA	Lake Kaniere Camp Ground	25	u
Plant:	TP01648	Lake Kaniere Camp Ground		U
Source:	S00633	» Lake Kaniere, Unnamed Stream		
COMMUNITY:	LAK012	Lake Moeraki Wilderness Lodge	54	
		Local Authority: Westland District Council		
		Water Authority: <i>Lake Moeraki Lodge</i>		
ZONE:	LAK012LA	Lake Moeraki Wilderness Lodge	54	u
Plant:	TP01649	Lake Moeraki Wilderness Lodge		U
Source:	S00634	» Lake Moeraki		

Health Districts in these tables are in north to south order, and community names are alphabetical within those. There is a full index of New Zealand communities at the back.



Component	Code	Name	Population	Grade
COMMUNITY:	LAK017	Lake Pub	80	
		Local Authority: Westland District Council		
		Water Authority: <i>Hospitality</i>		
ZONE:	LAK017LA	Lake Pub	80	u
Plant:	TP02289	Lake Pub		U
Source:	G01380	» Lake Pub Bore		
COMMUNITY:	LAS001	Last Resort, Karamea	100	
		Local Authority: Buller District Council		
		Water Authority: <i>Last Resort</i>		
ZONE:	LAS001LA	Last Resort, Karamea	100	u
Plant:	TP02277	Last Resort, Karamea		U
Source:	G01376	» Last Resort Bore		
Source:	R00539	» Last Resort Roof		
COMMUNITY:	LIT003	Little Wanganui	120	
		Local Authority: Buller District Council		
ZONE:	LIT003LI	Little Wanganui	120	u
Plant:	TP02447	Little Wanganui		U
Source:	S00884	» Little Wanganui Intake		
COMMUNITY:	MAR011	Maruia School	30	
		Local Authority: Buller District Council		
		Water Authority: <i>School BOT</i>		
ZONE:	MAR011SC	Maruia School	30	u
Plant:	TP01349	Maruia School		U
Source:	G01369	» Maruia School Bore		
COMMUNITY:	MCG001	McGuire's Lodge	30	
		Local Authority: Westland District Council		
		Water Authority: <i>McGuire's Lodge</i>		
ZONE:	MCG001MC	McGuire's Lodge	30	u
Plant:	TP02267	McGuire's Lodge Bore		U
Source:	G01372	» McGuire's Lodge Bore		
Plant:	TP02268	McGuire's Lodge Rainwater		U
Source:	R00535	» McGuire's Lodge Rainwater		
COMMUNITY:	MIL005	Milburn	140	
		Local Authority: Buller District Council		
		Water Authority: <i>Milburn Cement</i>		
ZONE:	MIL005MI	Milburn	140	u
Plant:	TP02328	Milburn		U
Source:	S00860	» Okari River		



Component	Code	Name	Population	Grade
COMMUNITY:	MOA003	Moana Hotel	60	
		Local Authority: Grey District Council		
		Water Authority: <i>Moana Hotel</i>		
ZONE:	MOA003MO	Moana Hotel	60	u
Plant:	TP02265	Moana Hotel		U
Source:	R00534	» Moana Hotel Roof		
Source:	S00849	» Moana Hotel Stream		
COMMUNITY:	MOA002	Moana, West Coast	117	
		Local Authority: Grey District Council		
		Water Authority: <i>Communal</i>		
ZONE:	MOA002CA	Camping Ground at Moana	117	u
Plant:	TP00614	Moana No1		U
Source:	S00377	» Lake Brunner, Moana		
COMMUNITY:	MOK001	Mokihinui	50	
		Local Authority: Buller District Council		
ZONE:	MOK001MO	Mokihinui	50	u
Plant:	TP00016	Mokihinui		U
Source:	S00010	» Mokihinui, Creek		
COMMUNITY:	NEL003	Nelson Creek	50	
		Local Authority: Grey District Council		
		Water Authority: <i>Nelson Creek Comm.Board</i>		
ZONE:	NEL003NE	Nelson Creek	50	u
Plant:	TP01657	Nelson Creek		U
Source:	S00641	» Nelson Creek		
COMMUNITY:	NGA029	Ngahere Hotel	25	
		Local Authority: Grey District Council		
		Water Authority: <i>Hospitality</i>		
ZONE:	NGA029NG	Ngahere Hotel	25	u
Plant:	TP02317	Ngahere Hotel		U
Source:	G01402	» Ngahere Hotel Well		
COMMUNITY:	OKA001	Okarito	100	
		Local Authority: Westland District Council		
ZONE:	OKA001OK	Okarito	100	u
Plant:	TP00024	Okarito		U
Source:	G01371	» Okarito Bore No. 2		
COMMUNITY:	OTI001	Otira	100	
		Local Authority: Westland District Council		
ZONE:	OTI001OT	Otira	100	u
Plant:	TP00027	Otira		U
Source:	S00021	» Goat Creek, Otira		

Component	Code	Name	Population	Grade
COMMUNITY:	PUN001	Punakaiki	125	
ZONE:	PUN001PU	Local Authority: Buller District Council Punakaiki	125	u
Plant:	TP00019	Punakaiki		U
Source:	S00013	» Smith Creek, Punakaiki		
COMMUNITY:	PUN005	Punakaiki Information Centre	25	
ZONE:	PUN005PU	Local Authority: Buller District Council <i>Water Authority: DOC</i> Punakaiki Information Centre	25	u
Plant:	TP01651	Punakaiki Information Centre		U
Source:	S00635	» Punakaiki Info. Centre Stream		
COMMUNITY:	PUN007	Punakaiki Rocks Hotel	90	
ZONE:	PUN007PU	Local Authority: Buller District Council <i>Water Authority: Hospitality</i> Punakaiki Rocks Hotel	90	u
Plant:	TP02225	Punakaiki Rocks Hotel		U
Source:	R00526	» Punakaiki Rocks Hotel Roof		
Source:	S00841	» Punakaiki Rocks Hotel Stream		
COMMUNITY:	REE001	Reefton	1,044	
ZONE:	REE001RE	Local Authority: Buller District Council Reefton	1,044	u
Plant:	TP00021	Reefton		U
Source:	G00023	» Inangahua River Flat Bore		
COMMUNITY:	ROS001	Ross	409	
ZONE:	ROS001SC	Local Authority: Westland District Council Ross School	30	u
Plant:	TP02333	Ross School		U
Source:	S00863	» Jones Creek for School		
ZONE:	ROS001RO	Ross Township	379	u
Plant:	TP00032	Ross Township		U
Source:	S00023	» Ross, Jones Creek		
COMMUNITY:	ROT005	Rotomanu School	24	
ZONE:	ROT005RO	Local Authority: Grey District Council <i>Water Authority: School BOT</i> Rotomanu School	24	u
Plant:	TP00422	Rotomanu School		U
Source:	G00285	» Rotomanu School Bore		

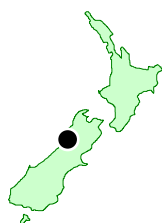
16.9



Health
District
16

West Coast

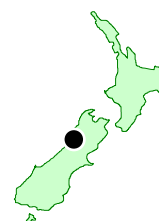
Community
and Public
Health



Component	Code	Name	Population	Grade
COMMUNITY:	RUA010	Ruatapu	130	
		Local Authority: Westland District Council		
		Water Authority: <i>Private</i>		
ZONE:	RUA010RU	Ruatapu	130	u
Plant:	TP02221	Ruatapu		U
Source:	G01335	» Ruatapu Bore		
COMMUNITY:	RUN001	Runanga	1,439	
		Local Authority: Grey District Council		
ZONE:	RUN001RA	Rapahoe	102	Ed 2007
Plant:	TP00034	Grey, Runanga		E 2007
Source:	G00286	» Grey River Flat Bore		
ZONE:	RUN001RU	Runanga	1,337	Ed 2007
Plant:	TP00034	Grey, Runanga		E 2007
Source:	G00286	» Grey River Flat Bore		
COMMUNITY:	SHA003	Shantytown	50	
		Local Authority: Grey District Council		
ZONE:	SHA003SH	Shantytown	50	u
Plant:	TP01684	Shantytown		U
Source:	R00356	» Shantytown		
COMMUNITY:	SOU007	South Westland Area School	116	
		Local Authority: Westland District Council		
		Water Authority: <i>School</i>		
ZONE:	SOU007WE	Sth Westland Area School	116	u
Plant:	TP01775	South Westland Area School		U
Source:	S00681	» Harihari, Harold Crk for School		
COMMUNITY:	STA007	Station House Cafe, Moana	48	
		Local Authority: Grey District Council		
		Water Authority: <i>Station House Cafe</i>		
ZONE:	STA007ST	Station House Cafe, Moana	48	u
Plant:	TP02278	Station House Cafe, Moana		U
Source:	R00540	» Station House Cafe Roof		
COMMUNITY:	STI001	Stillwater	122	
		Local Authority: Grey District Council		
ZONE:	STI001ST	Stillwater	122	u
Plant:	TP00033	Stillwater		U
Source:	G00026	» Grey Bore, Stillwater		

Component	Code	Name	Population	Grade
COMMUNITY:	TAY001	Taylorville	662	
		Local Authority: Grey District Council		
ZONE:	TAY001DO	Dobson	464	u
Plant:	TP00036	Taylorville		U
Source:	S00026	» Grey River at Taylorville		
ZONE:	TAY001TA	Taylorville	198	u
Plant:	TP00036	Taylorville		U
Source:	S00026	» Grey River at Taylorville		
COMMUNITY:	TEK018	Te Kinga	30	
		Local Authority: Grey District Council		
		Water Authority: <i>Ellerm Norton Ltd</i>		
ZONE:	TEK018TE	Te Kinga	30	u
Plant:	TP02029	Te Kinga		U
Source:	G01216	» Te Kinga Bore		
COMMUNITY:	TOT006	Totara Flat	25	
		Local Authority: Grey District Council		
		Water Authority: <i>Granville Road Residents</i>		
ZONE:	TOT006TO	Granville Road	25	u
Plant:	TP02714	Granville Road		U
Source:	G01696	» Granville Road Well		
COMMUNITY:	TOT002	Totara Flat School	48	
		Local Authority: Grey District Council		
		Water Authority: <i>School BOT</i>		
ZONE:	TOT002SC	Totara Flat School	48	u
Plant:	TP01356	Totara Flat School		U
Source:	G00827	» Totara Flat School Bore		
COMMUNITY:	TRA002	Tramway Tavern, Taramakau	25	
		Local Authority: Westland District Council		
		Water Authority: <i>Tramway Tavern</i>		
ZONE:	TRA002TR	Tramway Tavern, Taramakau	25	u
Plant:	TP02279	Tramway Tavern, Taramakau		U
Source:	R00541	» Tramway Tavern Roof		
COMMUNITY:	WAI001	Waimangaroa	200	
		Local Authority: Buller District Council		
ZONE:	WAI001WA	Waimangaroa	200	u
Plant:	TP00017	Waimangaroa		U
Source:	S00011	» Conns Creek, Waimangaroa		

16.11

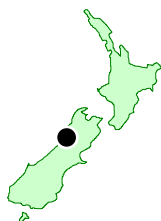


Health
District
16

West Coast

Community
and Public
Health

16.12



Health
District
16

West Coast

Community
and Public
Health

Component	Code	Name	Population	Grade
COMMUNITY:	WAI156	Waimangaroa School	30	
		Local Authority: Buller District Council		
		Water Authority: School BOT		
ZONE:	WAI156WA	Waimangaroa School	30	u
Plant:	TP02262	Waimangaroa School		U
Source:	S00847	» Conns Creek, Waimangaroa Sch		
COMMUNITY:	WES001	Westport	5,300	
		Local Authority: Buller District Council		
ZONE:	WES001CA	Carters Beach	300	u
Plant:	TP00022	Sergeants Hill, Westport		U
Source:	S00016	» Orowaiti River		
ZONE:	WES001WE	Westport	5,000	u
Plant:	TP00022	Sergeants Hill, Westport		U
Source:	S00016	» Orowaiti River		
COMMUNITY:	WHA002	Whataroa	230	
		Local Authority: Westland District Council		
ZONE:	WHA002WH	Whataroa	230	u
Plant:	TP02691	Whataroa		U
Source:	G01671	» Whataroa Bore		