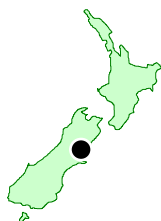


Component	Code	Name	Population	Grade
Health District		Canterbury		
Public Health Service Provider		Community and Public Health		
Office		Christchurch		
COMMUNITY:	AKA001	Akaroa	1,350	
		Local Authority: Christchurch City Council		
└ ZONE:	AKA001AY	Aylemers	900	u
		└ Test for: MAV sum ratio for HAAs, MAV sum ratio for THMs, Trichloroacetaldehyde		
└ Plant:	TP00190	Aylemers		U
		└ Test for: Chlorate		
└ Source:	S00187	» Aylemers Stream		
└ Plant:	TP00189	L'Aube Hill		U
└ Source:	S00185	» Balguerei Stream		
└ Source:	S00186	» Grehan Stream		
└ ZONE:	AKA001LA	L'Aube Hill	450	u
└ Plant:	TP00189	L'Aube Hill		U
└ Source:	S00185	» Balguerei Stream		
└ Source:	S00186	» Grehan Stream		
COMMUNITY:	ALP002	Alpine Adventure Tourist Camp	100	
		Local Authority: Hurunui District Council		
		Water Authority: Automobile Association		
└ ZONE:	ALP002AL	Alpine Adventure Tourist Camp	100	u
└ Plant:	TP01264	Alpine Adventure Tourist Camp		U
└ Source:	S00571	» Chatterton River Gallery		
COMMUNITY:	ALP001	Alpine Apartments	10	
		Local Authority: Hurunui District Council		
		Water Authority: Hospitality		
└ ZONE:	ALP001AL	Alpine Apartments	10	u
└ Plant:	TP02505	Alpine Apartments		U
└ Source:	G01538	» Dog Stream Bore		
COMMUNITY:	AMB001	Amberley	1,200	
		Local Authority: Hurunui District Council		
└ ZONE:	AMB001AT	Amberley Town	1,200	u
└ Plant:	TP00193	Amberley Domain		U
└ Source:	S00442	» Kowai River, Amberley		
└ Plant:	TP00194	Amberley S.H.1		U
└ Source:	G00142	» Amberley S.H.1 Bore		

17.2



Health District
17

Canterbury

Community
and Public
Health

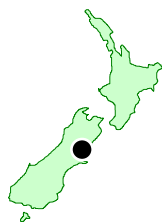
Register of Community Drinking-Water Supplies in New Zealand 2007 Edition. Printed November 2007

Component	Code	Name	Population	Grade
COMMUNITY:	AMB004	Amberley Beach	630	
		Local Authority: Hurunui District Council		
ZONE:	AMB004BE	Amberley Beach	480	u
Plant:	TP02294	Kowhai		U
Source:	G01382	» Kowhai River Well		
ZONE:	AMB004BR	Broomfield	150	u
Plant:	TP02294	Kowhai		U
Source:	G01382	» Kowhai River Well		
COMMUNITY:	AMU001	Amuri Plains Rural Water Sup.	400	
		Local Authority: Hurunui District Council		
ZONE:	AMU001RO	Rotherham Township and Rural	400	u
Plant:	TP01076	Amuri Rural Pumphouse		U
Source:	G00649	» Mouse Point Wells		
COMMUNITY:	AMU002	Amuri Ski Field	1	
		Local Authority: Hurunui District Council		
		<i>Water Authority: Amuri Ski Club</i>		
ZONE:	AMU002AM	Amuri Ski Field	1	u
Plant:	TP02015	Amuri Ski Field		U
Source:	S00791	» Stream at Amuri Ski Field		
COMMUNITY:	ARM001	Armack Drive, Rolleston	50	
		Local Authority: Selwyn District Council		
ZONE:	ARM001AR	Armack Drive, Rolleston	50	u
Plant:	TP01137	Armack Drive, Rolleston		U
Source:	G00677	» Armack Drive, Rolleston Bore		
COMMUNITY:	ART002	Arthurs Pass	250	
		Local Authority: Selwyn District Council		
ZONE:	ART002AR	Arthurs Pass	250	u
Plant:	TP01339	Arthurs Pass		U
Source:	S00577	» Avalanche Creek		

Health Districts in these tables are in north to south order, and community names are alphabetical within those. There is a full index of New Zealand communities at the back.



Component	Code	Name	Population	Grade
COMMUNITY:	ASH003	Ashburton	15,000	
		Local Authority: Ashburton District Council		
ZONE:	ASH003AS	Ashburton	15,000	u
Plant:	TP02509	Argyle Park		U
Source:	G01546	» Argyle Park No. 1 Well		
Source:	G01547	» Argyle Park No. 2 Well		
Plant:	TP00334	Ashburton Domain		U
Source:	G01541	» Ashburton Domain No. 1 Well		
Source:	G01543	» Ashburton Domain No. 3 Well		
Source:	G01544	» Ashburton Domain No. 4 Well		
Source:	G01545	» Ashburton Domain No. 5 Well		
Plant:	TP02701	Bridge Street		U
Source:	G01682	» Bridge Street No.1		
Source:	G01683	» Bridge Street No.2		
COMMUNITY:	ASH009	Ashburton Airport	100	
		Local Authority: Ashburton District Council		
ZONE:	ASH009AS	Ashburton Airport	100	u
Plant:	TP02131	Ashburton Airport		U
Source:	G01274	» Ashburton Airport Well		
COMMUNITY:	ASH010	Ashburton Celtic RFC	150	
		Local Authority: Ashburton District Council		
		<i>Water Authority: Ashburton Celtic RFC</i>		
ZONE:	ASH010AS	Ashburton Celtic RFC	150	u
Plant:	TP02264	Ashburton Celtic RFC		U
Source:	G01370	» Ashburton Celtic RFC Well		
COMMUNITY:	ASH007	Ashburton Golf Club	600	
		Local Authority: Ashburton District Council		
		<i>Water Authority: Ashburton Golf Club</i>		
ZONE:	ASH007GC	Ashburton Golf Club	600	u
Plant:	TP02098	Ashburton Golf Club		U
Source:	G01253	» Ashburton Golf Club Bore		
COMMUNITY:	ASH005	Ashburton Hospital	200	
		Local Authority: Ashburton District Council		
		<i>Water Authority: Canterbury DHB</i>		
ZONE:	ASH005AS	Ashburton Hospital	200	u
Plant:	TP01502	Ashburton Hospital		U
Source:	G00889	» Ashburton Hospital Well		



Component	Code	Name	Population	Grade
COMMUNITY:	ASH008	Ashburton Hotel	200	
		Local Authority: Ashburton District Council		
		Water Authority: <i>Hospitality</i>		
ZONE:	ASH008HO	Ashburton Hotel	200	u
Plant:	TP02129	Ashburton Hotel		U
Source:	G01273	» Ashburton Hotel Well		
COMMUNITY:	ASH004	Ashley Gorge	40	
		Local Authority: Waimakariri District Council		
		Water Authority: <i>Ashley Gorge</i>		
ZONE:	ASH004AS	Ashley Gorge	40	u
Plant:	TP00743	Ashley Gorge		U
Source:	S00441	» Ashley River Gallery		
COMMUNITY:	ASH002	Ashley Rural	3,700	
		Local Authority: Hurunui District Council		
		Ashley/Sefton Rural	3,700	Ee 2007
ZONE:	ASH002AS	Ashley Rural		E 2007
Plant:	TP00191	Ashley Rural		
Source:	G00139	» Ashley Rural Bores		
COMMUNITY:	BAL006	Balmoral Recreation Area	20	
		Local Authority: Hurunui District Council		
		Water Authority: <i>Balmoral Rec. Area Trust</i>		
ZONE:	BAL006BA	Balmoral Recreation Area	20	u
Plant:	TP02506	Balmoral Recreation Area		U
Source:	G01539	» Balmoral Recreation Area Bore		
COMMUNITY:	BAL003	Balmoral Rural Water Supply	200	
		Local Authority: Hurunui District Council		
		Balmoral Rural Water Supply	200	u
ZONE:	BAL003BA	Awatui		U
Plant:	TP01077	Awatui		
Source:	S00532	» Awatui Stream		
Plant:	TP01078	Awatui Standby Plant		U
Source:	S00533	» Awatui Stream Standby Intake		
COMMUNITY:	BEA003	Bealey Hotel	30	
		Local Authority: Selwyn District Council		
		Water Authority: <i>Bealey Hotel</i>		
ZONE:	BEA003BE	Bealey Hotel	30	u
Plant:	TP02406	Bealey Hotel		U
Source:	G01470	» Bealey Hotel Bore		

Component	Code	Name	Population	Grade
COMMUNITY:	BIR001	Birdlings Flat	240	
		Local Authority: Christchurch City Council		
ZONE:	BIR001BI	Birdlings Flat	240	u
Plant:	TP00583	Birdlings Flat		U
Source:	G00465	» Birdlings Flat Bore		
COMMUNITY:	BOY001	Boyle Rvr.Outdoor Ed.Centre	25	
		Local Authority: Hurunui District Council		
		Water Authority: Nth. Canty. Alpine Trust		
ZONE:	BOY001BO	Boyle Rvr.Outdoor Ed.Centre	25	u
Plant:	TP01259	Boyle Rvr.Outdoor Ed.Centre		U
Source:	R00139	» Boyle Outdoor Ed.Centre Roof		
COMMUNITY:	BRA003	Branthwaite Drive	60	
		Local Authority: Selwyn District Council		
ZONE:	BRA003BR	Branthwaite Drive	60	u
Plant:	TP02190	Branthwaite Drive		U
Source:	G01316	» Branthwaite Drive Well		
COMMUNITY:	BRO005	Broadfield School	55	
		Local Authority: Selwyn District Council		
		Water Authority: School BOT		
ZONE:	BRO005SC	Broadfield School	55	u
Plant:	TP01131	Broadfield School		U
Source:	G00672	» Broadfield School Well		
COMMUNITY:	BRO010	Broken River Ski Club	1	
		Local Authority: Selwyn District Council		
		Water Authority: Broken River Ski Club		
ZONE:	BRO010BR	Broken River Ski Club	1	u
Plant:	TP01972	Broken River Storage Tanks		U
Source:	G01158	» Spring at Broken Riv. Ski Club		
Source:	S00770	» Stream at Broken Riv. Ski Club		
COMMUNITY:	BRO012	Brooklands / Kainga	2,300	
		Local Authority: Christchurch City Council		
ZONE:	BRO012BR	Brooklands / Kainga	2,300	u
Plant:	TP00964	Brooklands/Kainga		U
Source:	G00581	» Brooklands Kainga Aquifer 2		
COMMUNITY:	BUR003	Burnham East	40	
		Local Authority: Selwyn District Council		
ZONE:	BUR003BU	Burnham East	40	u
Plant:	TP01136	Burnham East		U
Source:	G00676	» Burnham East		

17.5

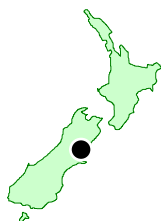


Health
District
17

Canterbury

Community
and Public
Health

17.6



Health District
17

Canterbury

Community
and Public
Health

Register of Community Drinking-Water Supplies in New Zealand 2007 Edition. Printed November 2007

Component	Code	Name	Population	Grade
COMMUNITY:	BUR001	Burnham Military Camp	1,700	
		Local Authority: Selwyn District Council		
		Water Authority: <i>Burnham Military Camp</i>		
ZONE:	BUR001BU	Burnham Camp	1,700	u
		Test for: Nitrate (as NO3)		
Plant:	TP00276	Burnham Wells C55 and C5		U
		Test for: Fluoride		
Source:	G00177	» Burnham Wells C55 and C5		
Plant:	TP00277	Burnham Wells X36 and X27		U
		Test for: Fluoride		
Source:	G00178	» Burnham Wells X36 and X27		
COMMUNITY:	CAN003	Canterbury Chicken	30	
		Local Authority: Selwyn District Council		
		Water Authority: <i>Canterbury Chicken</i>		
ZONE:	CAN003CA	Canterbury Chicken	30	u
Plant:	TP02318	Canterbury Chicken		U
Source:	G01403	» Canterbury Chicken Well		
COMMUNITY:	CAN004	Canterbury Christian College	150	
		Local Authority: Christchurch City Council		
		Water Authority: <i>School BOT</i>		
ZONE:	CAN004CA	Canterbury Christian College	150	u
Plant:	TP01006	Canterbury Christian College		U
Source:	G00613	» Canterbury Christian Col. Well		
COMMUNITY:	CAR004	Carew School	66	
		Local Authority: Ashburton District Council		
		Water Authority: <i>School BOT</i>		
ZONE:	CAR004SC	Carew School	66	u
Plant:	TP01668	Carew School		U
Source:	G00970	» Carew School Well		
COMMUNITY:	CAR003	Carter Holt Harvey-Sefton	200	
		Local Authority: Hurunui District Council		
		Water Authority: <i>Carter Holt Harvey</i>		
ZONE:	CAR003CA	Carter Holt Harvey-Sefton	200	u
Plant:	TP00191	Ashley Rural		E 2007
Source:	G00139	» Ashley Rural Bores		
Plant:	TP02222	Carter Holt Harvey 26		U
Source:	G01336	» Carter Holt Harvey Well 26		
Plant:	TP01889	Carter Holt Harvey 4		U
Source:	G01074	» Carter Holt Harvey Well 4		

Health Districts in these tables are in north to south order, and community names are alphabetical within those. There is a full index of New Zealand communities at the back.

Component	Code	Name	Population	Grade
COMMUNITY:	CAS003	Castle Hill	20	
		Local Authority: Selwyn District Council		
└ ZONE:	CAS003CA	Castle Hill	20	u
└ Plant:	TP01343	Castle Hill		U
└ Source:	S00579	» Thomas Stream		
COMMUNITY:	CAS006	Castle Hill Lodge	30	
		Local Authority: Selwyn District Council		
		<i>Water Authority: St Andrews College</i>		
└ ZONE:	CAS006CA	Castle Hill Lodge	30	u
└ Plant:	TP02667	Castle Hill Lodge		U
└ Source:	S00914	» Thomas Stream Tributary		
COMMUNITY:	CHE002	Chertsey	100	
		Local Authority: Ashburton District Council		
└ ZONE:	CHE002CH	Chertsey	100	u
└ Plant:	TP00337	Chertsey		U
└ Source:	G00228	» Chertsey Well		
COMMUNITY:	CHE001	Cheviot	1,000	
		Local Authority: Hurunui District Council		
└ ZONE:	CHE001CT	Cheviot Town	700	Ee 2007
└ Test for: Antimony				
└ Plant:	TP00198	Cheviot		E 2007
└ Source:	G00179	» Waiau River Gallery at Cheviot		
└ ZONE:	CHE001GO	Gore Bay/Port Robinson Rural	300	Ee 2007
└ Plant:	TP00198	Cheviot		E 2007
└ Source:	G00179	» Waiau River Gallery at Cheviot		

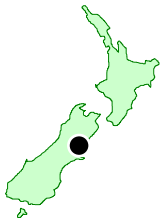
17.7



Health District
17

Canterbury

Community
and Public
Health



Component	Code	Name	Population	Grade
COMMUNITY:	CHR001	Christchurch	394,000	
		Local Authority: Christchurch City Council		
└─ ZONE:	CHR001CE	Central Christchurch	236,000	u
└─ Plant:	TP00179	Central Christchurch		U
└─ Source:	G00118	» Central CHCH, Aquifer 1		
└─ Source:	G00119	» Central CHCH, Aquifer 2		
└─ Source:	G00120	» Central CHCH, Aquifer 3		
└─ Source:	G00121	» Central CHCH, Aquifer 4		
└─ Source:	G01602	» Central CHCH, Aquifer 5		
└─ ZONE:	CHR001NW	North-West Christchurch	83,000	u
└─ Plant:	TP00181	NW CHCH		U
└─ Source:	G00122	» NW CHCH, Aquifer 1		
└─ Source:	G00123	» NW CHCH, Aquifer 2		
└─ Source:	G00125	» NW CHCH, Aquifer 5		
└─ ZONE:	CHR001PA	Parklands	17,000	u
└─ Plant:	TP00182	Parklands		U
└─ Source:	G00126	» Parklands, Aquifer 2		
└─ Source:	G00127	» Parklands, Aquifer 4		
└─ ZONE:	CHR001RI	Riccarton	11,500	u
└─ Plant:	TP00185	Riccarton		U
└─ Source:	G00130	» Riccarton, Aquifer 1		
└─ Source:	G00131	» Riccarton, Aquifer 2		
└─ Source:	G01599	» Riccarton, Aquifer 4		
└─ ZONE:	CHR001RP	Rocky Point	4,500	u
└─ Plant:	TP00184	Rocky Point		U
└─ Source:	G00129	» Rocky Point, Aquifer 1		
└─ ZONE:	CHR001WE	West Christchurch	42,000	u
└─ Plant:	TP00183	West Christchurch		U
└─ Source:	G00128	» West CHCH, Aquifer 2		
└─ Source:	G01601	» West CHCH, Aquifer 3		
COMMUNITY:	CHR005	Christchurch Hospital	1,600	
		Local Authority: Christchurch City Council		
		Water Authority: Canterbury DHB		
└─ ZONE:	CHR005CH	Christchurch Hospital	1,200	u
└─ Plant:	TP01952	Christchurch Hospital		U
└─ Source:	G01139	» Christchurch Hospital Bore		
└─ Plant:	TP02045	Pathology Building		U
└─ Source:	G01223	» Pathology Building Bore		
└─ ZONE:	CHR005PA	Pathology Building	400	u
└─ Plant:	TP01952	Christchurch Hospital		U
└─ Source:	G01139	» Christchurch Hospital Bore		
└─ Plant:	TP02045	Pathology Building		U
└─ Source:	G01223	» Pathology Building Bore		

Component	Code	Name	Population	Grade
COMMUNITY:	CHR002	Christchurch Int. Airport	4,200	
		Local Authority: Christchurch City Council <i>Water Authority: Chch Int. Airport Co.</i>		
ZONE:	CHR002AP	Chch Airport Aviation Park	50	u
Plant:	TP02571	Chch Airport Aviation Park		U
Source:	G01603	» Aviation Park Bore		
ZONE:	CHR002CI	Christchurch Int. Airport	4,150	u
Plant:	TP00228	Christchurch Int. Airport		U
Source:	G00168	» Christchurch Int Airport Wells		
COMMUNITY:	CHR006	Christ's College	640	
		Local Authority: Christchurch City Council <i>Water Authority: School BOT</i>		
ZONE:	CHR006CH	Christ's College	640	u
Plant:	TP02311	Christ's College		U
Source:	G01398	» Christ's College Well		
COMMUNITY:	CLA005	Claremont	170	
		Local Authority: Selwyn District Council		
ZONE:	CLA005CL	Claremont	170	u
Plant:	TP02693	Claremont Subdivision		U
Source:	G01673	» Claremont Bore		
COMMUNITY:	CLA003	Clarkville School	200	
		Local Authority: Waimakariri District Council <i>Water Authority: School BOT</i>		
ZONE:	CLA003SC	Clarkville School	200	u
Plant:	TP01245	Clarkville School		U
Source:	G00759	» Clarkville School Bore		
COMMUNITY:	CLE002	Clematis Grove Motel	100	
		Local Authority: Kaikoura District Council <i>Water Authority: Motel Proprietors</i>		
ZONE:	CLE002CL	Clematis Grove Motel	100	u
Plant:	TP02159	Clematis Grove Motel		U
Source:	S00819	» Clematis Grove Motel Spring		
COMMUNITY:	CUL001	Culverden	475	
		Local Authority: Hurunui District Council		
ZONE:	CUL001CU	Culverden	475	u
Plant:	TP01080	Culverden		U
Source:	G00729	» Culverden Well - Pahau River		
Source:	G01710	» Culverden Well No. 2		

17.9



Health
District
17

Canterbury

Community
and Public
Health

17.10

Health
District
17

Canterbury

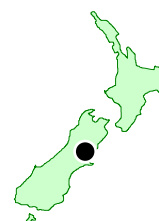
Community
and Public
HealthRegister of Community Drinking-Water Supplies in New Zealand
2007 Edition. Printed November 2007

Component	Code	Name	Population	Grade
COMMUNITY:	CUS001	Cust	350	
		Local Authority: Waimakariri District Council		
ZONE:	CUS001CU	Cust	350	u
Plant:	TP00741	Cust		U
Source:	G00468	» Springbank		
COMMUNITY:	DAR001	Darfield	2,150	
		Local Authority: Selwyn District Council		
ZONE:	DAR001DA	Darfield	2,150	u
Plant:	TP00220	Darfield		U
Source:	S00130	» Darfield Galleries		
COMMUNITY:	DOR001	Dorie School	57	
		Local Authority: Ashburton District Council		
		<i>Water Authority: School BOT</i>		
ZONE:	DOR001SC	Dorie School	57	u
Plant:	TP01670	Dorie School		U
Source:	G00972	» Dorie School Well		
COMMUNITY:	DRO001	Dromore	75	
		Local Authority: Ashburton District Council		
ZONE:	DRO001DR	Dromore	75	u
Plant:	TP00336	Dromore		U
Source:	G00227	» Dromore Well		
COMMUNITY:	DUN008	Dunsandel & Sherwood Estate	420	
		Local Authority: Selwyn District Council		
ZONE:	DUN008DU	Dunsandel & Sherwood Estate	420	u
Plant:	TP01140	Dunsandel, Sherwood Estate		U
Source:	G00726	» Sherwood Estate Bore		
COMMUNITY:	DUV001	Duvauchelle	440	
		Local Authority: Christchurch City Council		
ZONE:	DUV001DU	Duvauchelle	440	u
Plant:	TP00581	Duvauchelle		U
Source:	S00354	» Pipers Stream		
COMMUNITY:	EDE002	Edendale, Sandy Knolls	150	
		Local Authority: Selwyn District Council		
ZONE:	EDE002ED	Edendale, Sandy Knolls	150	u
Plant:	TP01139	Edendale, Sandy Knolls		U
Source:	G00679	» Edendale, Sandy Knolls		

Health Districts in these tables are in north to south order, and community names are alphabetical within those. There is a full index of New Zealand communities at the back.

Component	Code	Name	Population	Grade
COMMUNITY:	EYR001	Eyre Lodge	20	
		Local Authority: Waimakariri District Council		
		Water Authority: Eyre Lodge		
ZONE:	EYR001EY	Eyre Lodge	20	u
Plant:	TP01242	Eyre Lodge		U
Source:	G00756	» Eyre Lodge Bore		
COMMUNITY:	FAI001	Fairton	170	
		Local Authority: Ashburton District Council		
ZONE:	FAI001FA	Fairton	170	u
Plant:	TP00332	Fairton		U
Source:	G00224	» Fairton Well		
COMMUNITY:	FER003	Fernleigh Rural Water Supply	150	
		Local Authority: Kaikoura District Council		
ZONE:	FER003FE	Fernleigh Rural Water Supply	150	u
Plant:	TP01002	Fernleigh Supply Plant		U
Source:	S00519	» Cribb Creek		
COMMUNITY:	FER002	Fernside	200	
		Local Authority: Waimakariri District Council		
ZONE:	FER002FE	Fernside	200	u
Plant:	TP00596	Fernside		U
Source:	G00372	» Bore for Fernside		
COMMUNITY:	FLO002	Flock Hill Lodge & Restuarant	82	
		Local Authority: Selwyn District Council		
		Water Authority: Flock Hill Station		
ZONE:	FLO002FL	Flock Hill Lodge & Restuarant	82	u
Plant:	TP01969	Flock Hill Lodge & Restuarant		U
Source:	S00767	» Craigburn Stream		
COMMUNITY:	FRE005	French Farm Winery	95	
		Local Authority: Christchurch City Council		
		Water Authority: Hospitality		
ZONE:	FRE005FR	French Farm Winery	95	u
Plant:	TP02156	French Farm Winery		U
Source:	S00818	» French Farm Spring		
COMMUNITY:	FYF001	Fyffe Country Inn	5	
		Local Authority: Kaikoura District Council		
		Water Authority: Hospitality		
ZONE:	FYF001FY	Fyffe Country Inn	5	u
Plant:	TP02018	Fyffe Country Inn		U
Source:	G01199	» Fyffe Country Inn Bore		

17.11



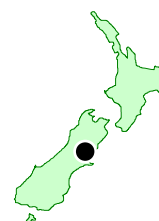
Health
District
17

Canterbury

Community
and Public
Health



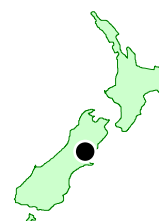
Component	Code	Name	Population	Grade
COMMUNITY:	GAR001	Garrymere	50	
		Local Authority: Waimakariri District Council		
ZONE:	GAR001GA	Garrymere	50	u
Plant:	TP00593	Garrymere		U
Source:	G00369	» Bore for Garrymere		
COMMUNITY:	GLE017	Glentui	72	
		Local Authority: Waimakariri District Council		
		<i>Water Authority: Glentui Community</i>		
ZONE:	GLE017GL	Glentui 1	12	u
Plant:	TP02739	Glentui		U
Source:	S00926	» Unnamed Trib, Glentui River		
ZONE:	GLE017GE	Glentui 2	60	u
Plant:	TP02739	Glentui		U
Source:	S00926	» Unnamed Trib, Glentui River		
COMMUNITY:	GLE010	Glentui Camp	45	
		Local Authority: Waimakariri District Council		
		<i>Water Authority: Camp</i>		
ZONE:	GLE010GL	Glentui Camp	45	u
Plant:	TP01247	Glentui Camp		U
Source:	S00569	» Glentui Camp Stream		
COMMUNITY:	GOO004	Goose Bay Community	80	
		Local Authority: Kaikoura District Council		
		<i>Water Authority: Dowle Subdivision Residents</i>		
ZONE:	GOO004DS	Dowle Subdivision	80	u
Plant:	TP02719	Dowle Subdivision		U
Source:	G01700	» Dowle Subdivision Bore		
COMMUNITY:	GOO002	Goose Bay, DOC	28	
		Local Authority: Kaikoura District Council		
		<i>Water Authority: DOC</i>		
ZONE:	GOO002BO	Boat Harbour Camp	1	u
Plant:	TP00996	Otemakura Plant		U
Source:	S00515	» Otemakura Stream		
ZONE:	GOO002GO	Goose Bay Camp	25	u
Plant:	TP00996	Otemakura Plant		U
Source:	S00515	» Otemakura Stream		
ZONE:	GOO002OM	Omihi Reserve	1	u
Plant:	TP00996	Otemakura Plant		U
Source:	S00515	» Otemakura Stream		
ZONE:	GOO002PA	Paia Point	1	u
Plant:	TP00996	Otemakura Plant		U
Source:	S00515	» Otemakura Stream		



Component	Code	Name	Population	Grade
COMMUNITY:	GOV001	Governers Bay Preschool	40	
		Local Authority: Christchurch City Council		
		Water Authority: Allandale Domain Board		
ZONE:	GOV001SC	Governers Bay Preschool	40	u
Plant:	TP02183	Governers Bay Preschool		U
Source:	G01313	» Governers Bay Preschool Well		
COMMUNITY:	GRA003	Grassmere Lodge	20	
		Local Authority: Selwyn District Council		
		Water Authority: Grassmere Lodge		
ZONE:	GRA003GR	Grassmere Lodge	20	u
Plant:	TP01970	Grassmere Lodge		U
Source:	S00768	» Grassmere Lodge Spring		
COMMUNITY:	GRE005	Greenpark School	30	
		Local Authority: Selwyn District Council		
		Water Authority: School BOT		
ZONE:	GRE005SC	Greenpark School	30	u
Plant:	TP01132	Greenpark School		U
Source:	G00673	» Greenpark School Well		
COMMUNITY:	HAK003	Hakatere Huts - Lower Tce.	56	
		Local Authority: Ashburton District Council		
		Water Authority: Communal		
ZONE:	HAK003HA	Hakatere Huts - Lower Tce.	56	u
Plant:	TP01499	Hakatere Huts - Lower Tce.		U
Source:	G00886	» Hakatere Huts - Lower Tce.Well		
COMMUNITY:	HAK001	Hakatere Upper	50	
		Local Authority: Ashburton District Council		
ZONE:	HAK001HH	Hakatere Upper	50	Ed 2006
Plant:	TP00340	Hakatere Upper		E 2006
Source:	G00231	» Hakatere Upper Well		
COMMUNITY:	HAL005	Halswell Primary School	640	
		Local Authority: Christchurch City Council		
		Water Authority: School BOT		
ZONE:	HAL005SC	Halswell Primary School	640	u
Plant:	TP02046	Halswell Primary School		U
Source:	G01224	» Halswell Primary School Bore		

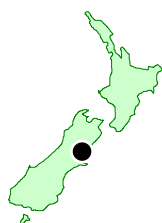


Component	Code	Name	Population	Grade
COMMUNITY:	HAN001	Hanmer	1,500	
		Local Authority: Hurunui District Council		
ZONE:	HAN001HA	Hanmer Town	1,500	u
Plant:	TP00197	Hanmer		U
Source:	S00642	» Dillons Creek		
Source:	S00443	» Rogerson River Gallery		
Source:	S00115	» Rogerson River, Direct		
COMMUNITY:	HAN002	Hanmer Springs Forest Camp	10	
		Local Authority: Hurunui District Council		
ZONE:	HAN002FC	Hanmer Springs Forest Camp	10	u
Plant:	TP00434	Forest Camp		U
Source:	S00893	» Switchback Stream		
COMMUNITY:	HAW001	Hawarden	750	
		Local Authority: Hurunui District Council		
ZONE:	HAW001HW	Hawarden/Waikari	750	u
		Test for: Cadmium, Copper, Lead, Nickel		
Plant:	TP00195	Bakers Ford		U
Source:	G01096	» Bishells Road Bore		
Source:	S00444	» Waitohi River Gallery		
COMMUNITY:	HEL003	Heller Tasty Ltd	200	
		Local Authority: Waimakariri District Council		
		<i>Water Authority: Heller Tasty Ltd</i>		
ZONE:	HEL003HE	Heller Tasty Ltd	200	u
Plant:	TP02616	Heller Tasty		U
Source:	G01636	» Heller Tasty Well		
COMMUNITY:	HIG002	Highbank Society Water Supply	400	
		Local Authority: Ashburton District Council		
		<i>Water Authority: Highbank Water Soc. Ltd</i>		
ZONE:	HIG002HI	Highbank Society Water Supply	400	u
Plant:	TP01959	Highbank Society Water Supply		U
Source:	G01149	» Highbank Soc. Water Sup. Well		
COMMUNITY:	HIN001	Hinds	200	
		Local Authority: Ashburton District Council		
ZONE:	HIN001HI	Hinds	200	u
Plant:	TP00339	Hinds		U
Source:	G00230	» Hinds Well		



Component	Code	Name	Population	Grade
COMMUNITY:	HUR002	Hurunui Lower Rural Water	50	
ZONE:	HUR002HU	Local Authority: Hurunui District Council Blythe Rural Water Supply	50	u
Plant:	TP00970	Blythe Pumphouse		U
Source:	S00511	» Hurunui River 1		
COMMUNITY:	IRW001	Irwell	30	
ZONE:	IRW001IR	Local Authority: Selwyn District Council <i>Water Authority: Irwell Residents Cttee.</i>	30	u
Plant:	TP01986	Irwell		U
Source:	G01172	» Irwell Bore		
COMMUNITY:	JOH001	Johnson Rd, West Melton	150	
ZONE:	JOH001JO	Local Authority: Selwyn District Council Johnson Rd, West Melton	150	u
Plant:	TP01342	Johnson Rd, West Melton		U
Source:	G00821	» Johnson Rd Bore, West Melton		
COMMUNITY:	JOW001	Jowers Rd West Melton	75	
ZONE:	JOW001JO	Local Authority: Selwyn District Council Jowers Rd West Melton	75	u
Plant:	TP01129	Jowers Rd West Melton		U
Source:	G00671	» Jowers Rd West Melton Well		
COMMUNITY:	KAI003	Kaiapoi	8,600	
ZONE:	KAI003KA	Local Authority: Waimakariri District Council Kaiapoi	8,600	u
Plant:	TP00209	Darnley Square		U
Source:	G00149	» Darnley Square		
Source:	G00148	» Rugby Park, Kaiapoi		
Source:	G01501	» Sewell St		
Plant:	TP02443	Peraki St		U
Source:	G01502	» Ashley Place		
Source:	G00151	» Peraki Street, Kaiapoi		
Source:	G00150	» Porter Place, Kaiapoi		

17.16



Health
District
17

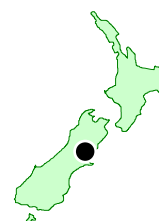
Canterbury

Community
and Public
Health

Register of Community Drinking-Water Supplies in New Zealand
2007 Edition. Printed November 2007

Component	Code	Name	Population	Grade
COMMUNITY:	KAI004	Kaikoura	2,500	
		Local Authority: Kaikoura District Council		
ZONE:	KAI004KU	Kaikoura Urban	2,000	u
Plant:	TP00217	Kaikoura		U
Source:	S00129	» Waimangarara Stream, Kaikoura		
Plant:	TP00218	Mt Fyffe Rd, Kaikoura		U
Source:	G00156	» Mt Fyffe Rd Alternate Bore		
ZONE:	KAI004SB	South Bay, Kaikoura	500	u
Plant:	TP00217	Kaikoura		U
Source:	S00129	» Waimangarara Stream, Kaikoura		
Plant:	TP00218	Mt Fyffe Rd, Kaikoura		U
Source:	G00156	» Mt Fyffe Rd Alternate Bore		
COMMUNITY:	KAI038	Kaikoura Airport	5	
		Local Authority: Kaikoura District Council		
		<i>Water Authority: Kaikoura Airprt Services</i>		
ZONE:	KAI038KA	Kaikoura Airport	5	u
Plant:	TP02157	Kaikoura Airport		U
Source:	G01293	» Kaikoura Airport Well		
COMMUNITY:	KAI021	Kaikoura East Coast Rural	150	
		Local Authority: Kaikoura District Council		
		<i>Water Authority: Supply Committee</i>		
ZONE:	KAI021EA	Kaikoura East Coast Rural	150	u
Plant:	TP01003	Kaikoura East Coast Rural		U
Source:	G00610	» Well 1		
COMMUNITY:	KAI022	Kaikoura Golf Club	50	
		Local Authority: Kaikoura District Council		
		<i>Water Authority: Golf Club</i>		
ZONE:	KAI022KA	Kaikoura Golf Club	50	u
Plant:	TP01012	Kaikoura Golf Club		U
Source:	S00522	» Kowhai River		
COMMUNITY:	KAI042	Kaikoura Lodge	100	
		Local Authority: Kaikoura District Council		
		<i>Water Authority: Hospitality</i>		
ZONE:	KAI042KA	Kaikoura Lodge	100	u
Plant:	TP02513	Kaikoura Lodge		U
Source:	G01549	» Hapuku Bore		
COMMUNITY:	KAI039	Kaiwara	84	
		Local Authority: Hurunui District Council		
ZONE:	KAI039KA	Kaiwara	84	u
Plant:	TP00971	Kaiwara		U
Source:	S00512	» Hurunui River 2		

Health Districts in these tables are in north to south order, and community names are alphabetical within those. There is a full index of New Zealand communities at the back.



Component	Code	Name	Population	Grade
COMMUNITY:	KAR005	Karaka Rural Water Supply	300	
		Local Authority: Hurunui District Council		
ZONE:	KAR005KA	Lower Waitohi	300	u
Plant:	TP01081	Lower Waitohi		U
Source:	S00534	» Lower Waitohi Gallery		
COMMUNITY:	KEK001	Kekerengu	325	
		Local Authority: Kaikoura District Council		
		<i>Water Authority: Kekerengu Community</i>		
ZONE:	KEK001KE	Kekerengu	25	u
Plant:	TP01005	Kekerengu		U
Source:	S00520	» Kekerengu River for Village		
ZONE:	KEK001RE	Kekerengu Restaurant	300	u
Plant:	TP02101	Kekerengu Restaurant		U
Source:	S00809	» Kekerengu River for Restaurant		
COMMUNITY:	KIN003	Kincaid Rural Water Supply	120	
		Local Authority: Kaikoura District Council		
ZONE:	KIN003KI	Kincaid Rural Water Supply	120	u
Plant:	TP01001	Kincaid Rural Water Supply		U
Source:	S00518	» Waimangarara Gallery		
COMMUNITY:	KIR001	Kirwee	300	
		Local Authority: Selwyn District Council		
ZONE:	KIR001KI	Kirwee	300	u
Plant:	TP01134	Kirwee		U
Source:	G00725	» Kirwee Bore		
COMMUNITY:	LAD001	Ladbrooks Primary School	80	
		Local Authority: Selwyn District Council		
		<i>Water Authority: School BOT</i>		
ZONE:	LAD001SC	Ladbrooks Primary School	80	u
Plant:	TP01009	Ladbrooks Primary School		U
Source:	G00616	» Ladbrooks Primary School Well		
COMMUNITY:	LAG001	Lagmhor School	40	
		Local Authority: Ashburton District Council		
		<i>Water Authority: School BOT</i>		
ZONE:	LAG001SC	Lagmhor School	40	u
Plant:	TP01669	Lagmhor School		U
Source:	G00971	» Lagmhor School Well		

17.18

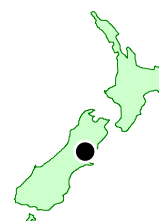
Health
District
17

Canterbury

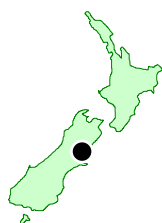
Community
and Public
HealthRegister of Community Drinking-Water Supplies in New Zealand
2007 Edition. Printed November 2007

Component	Code	Name	Population	Grade
COMMUNITY:	LAK007	Lake Coleridge	25	
		Local Authority: Selwyn District Council		
ZONE:	LAK007LA	Lake Coleridge	25	u
Plant:	TP01341	Lake Coleridge		U
Source:	S00578	» Lake Coleridge		
COMMUNITY:	LAK022	Lake Hood Subdivision	300	
		Local Authority: Ashburton District Council		
ZONE:	LAK022LA	Lake Hood	300	u
Plant:	TP02504	Lake Hood		U
Source:	G01537	» Lake Hood Bore		
COMMUNITY:	LAU003	Lauriston School	85	
		Local Authority: Ashburton District Council		
		<i>Water Authority: School BOT</i>		
ZONE:	LAU003SC	Lauriston School	85	u
Plant:	TP01671	Lauriston School		U
Source:	R00354	» Lauriston School Roof		
COMMUNITY:	LEB001	Le Bons Bay School	12	
		Local Authority: Christchurch City Council		
		<i>Water Authority: School BOT</i>		
ZONE:	LEB001SC	Le Bons Bay School	12	u
Plant:	TP02260	Le Bons Bay School		U
Source:	G01367	» Hickory Spring		
COMMUNITY:	LEE001	Leeston	1,250	
		Local Authority: Selwyn District Council		
ZONE:	LEE001LE	Leeston	1,250	u
Plant:	TP02284	Gallipoli Rd No.1, Leeston		U
Source:	G00501	» Gallipoli Rd Well No.1		
Plant:	TP02285	Gallipoli Rd No.2, Leeston		U
Source:	G00160	» Gallipoli Rd Well No.2		
Plant:	TP02286	Lake Rd, Leeston		U
Source:	G00162	» Lake Rd Well		
COMMUNITY:	LEI001	Leithfield	500	
		Local Authority: Hurunui District Council		
ZONE:	LEI001LE	Leithfield Rural	500	ue 2007
Plant:	TP00192	Mays Well, Leithfield		U
Source:	G00140	» Mays Well, Leithfield		
Source:	G01699	» Smiths Road Bore		

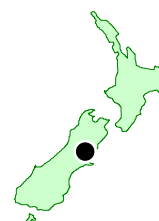
Health Districts in these tables are in north to south order, and community names are alphabetical within those. There is a full index of New Zealand communities at the back.



Component	Code	Name	Population	Grade
COMMUNITY:	LEI004	Leithfield Beach	150	
		Local Authority: Hurunui District Council		
ZONE:	LEI004LE	Leithfield Beach	150	u
Plant:	TP01082	Leithfield Beach		U
Source:	G01075	» Leithfield Beach Bore		
COMMUNITY:	LIN002	Lincoln	2,050	
		Local Authority: Selwyn District Council		
ZONE:	LIN002LI	Lincoln	2,050	u
Plant:	TP02283	Cole St, Lincoln		U
Source:	G00164	» Cole St Well		
Plant:	TP00222	Kildare Tce, Lincoln		U
Source:	G00163	» Kildare Tce Well		
Plant:	TP02227	West Belt, Lincoln		U
Source:	G01341	» West Belt Well		
COMMUNITY:	LIN003	Lincoln University	2,400	
		Local Authority: Selwyn District Council		
		<i>Water Authority: Lincoln University</i>		
ZONE:	LIN003LI	Lincoln University	2,400	u
Plant:	TP02253	Lincoln University Rec. Centre		U
Source:	G01359	» Lincoln Uni. Rec. Centre Well		
COMMUNITY:	LIN005	Linwood Ave Primary School	340	
		Local Authority: Christchurch City Council		
		<i>Water Authority: School BOT</i>		
ZONE:	LIN005SC	Linwood Ave Primary School	340	u
Plant:	TP00979	Linwood Ave Primary School		U
Source:	G00591	» Linwood Ave Primary Sch. Well		
COMMUNITY:	LIT001	Little River	240	
		Local Authority: Christchurch City Council		
ZONE:	LIT001LI	Little River	240	u
Plant:	TP00584	Little River		U
Source:	S00357	» Police Creek		
COMMUNITY:	LIT002	Little River School	85	
		Local Authority: Christchurch City Council		
		<i>Water Authority: School BOT</i>		
ZONE:	LIT002SC	Little River School	85	u
Plant:	TP00887	Little River School Plant		U
Source:	S00493	» Little River School Stream		



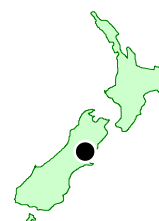
Component	Code	Name	Population	Grade
COMMUNITY:	LIV001	Living Springs	346	
		Local Authority: Christchurch City Council		
		Water Authority: <i>Living Springs Trust</i>		
ZONE:	LIV001BB	Bell Bird Heights	36	u
Plant:	TP01898	Bell Bird Heights		U
Source:	S00740	» Coopers Knob Spring 1		
ZONE:	LIV001MA	Main Camp	180	u
Plant:	TP01897	Main Camp		U
Source:	S00776	» Camp Spring 3		
Source:	S00777	» Coopers Knob Spring 3		
Source:	S00738	» Smarts Drain Spring		
ZONE:	LIV001OC	Outdoor Camping Centre	30	u
Plant:	TP01899	Outdoor Camping Centre		U
Source:	S00741	» Camp Spring 2		
ZONE:	LIV001FA	The Farm Park	100	u
Plant:	TP01900	The Farm Park		U
Source:	S00743	» Farm Park Spring		
COMMUNITY:	LON004	Longbeach School	92	
		Local Authority: Ashburton District Council		
		Water Authority: <i>School BOT</i>		
ZONE:	LON004SC	Longbeach School	92	u
Plant:	TP01664	Longbeach School		U
Source:	G00966	» Longbeach School Well		
COMMUNITY:	LOW007	Lowcliffe School	30	
		Local Authority: Ashburton District Council		
		Water Authority: <i>School BOT</i>		
ZONE:	LOW007SC	Lowcliffe School	30	u
Plant:	TP01666	Lowcliffe School		U
Source:	G00968	» Lowcliffe School Well		
COMMUNITY:	LOW005	Lower Selwyn Huts	28	
		Local Authority: Selwyn District Council		
		Water Authority: <i>DOC</i>		
ZONE:	LOW005LO	Lower Selwyn Huts	28	u
Plant:	TP01127	Lower Selwyn Huts		U
Source:	G00669	» Lower Selwyn Huts Well		



Component	Code	Name	Population	Grade
COMMUNITY:	LYT001	Lyttelton	3,720	
		Local Authority: Christchurch City Council		
ZONE:	LYT001DI	Diamond Harbour	690	u
Plant:	TP00188	Heathcote		U
Source:	G00133	» Aquifer 1, CHCH		
Source:	G00134	» Aquifer 2, CHCH		
Source:	G00135	» Aquifer 4		
ZONE:	LYT001GO	Governors Bay	900	u
Plant:	TP00188	Heathcote		U
Source:	G00133	» Aquifer 1, CHCH		
Source:	G00134	» Aquifer 2, CHCH		
Source:	G00135	» Aquifer 4		
ZONE:	LYT001LY	Lyttelton	2,130	u
Plant:	TP00188	Heathcote		U
Source:	G00133	» Aquifer 1, CHCH		
Source:	G00134	» Aquifer 2, CHCH		
Source:	G00135	» Aquifer 4		
COMMUNITY:	MAI001	Mairehau Primary School	400	
		Local Authority: Christchurch City Council		
		<i>Water Authority: School BOT</i>		
ZONE:	MAI001SC	Mairehau Primary School	400	u
Plant:	TP01010	Mairehau Primary School		U
Source:	G00617	» Mairehau Primary School Well		
COMMUNITY:	MAL001	Malvern Hills RWS	654	
		Local Authority: Selwyn District Council		
		<i>Water Authority: Selwyn Works Ltd</i>		
ZONE:	MAL001DA	Dalethorpe	75	u
Plant:	TP01337	Dalethorpe		U
Source:	S00827	» Hawkins River		
ZONE:	MAL001MA	Malvern Hills, Hartleys Rd	579	u
Plant:	TP01338	Hartley's Rd, Malvern Hills		U
Source:	S00828	» Hartleys Rd Intake		
COMMUNITY:	MAN009	Mandeville	715	
		Local Authority: Waimakariri District Council		
ZONE:	MAN009MA	Mandeville	715	u
Plant:	TP02442	Mandeville 1		U
Source:	G01500	» Mandeville Bore 1		
Plant:	TP00744	Mandeville 2 (Emergency)		U
Source:	G00470	» Bore for Mandeville(Emergency)		
COMMUNITY:	MAN014	Mandeville Sports Club	100	
		Local Authority: Waimakariri District Council		
ZONE:	MAN014MA	Mandeville Sports Club	100	u
Plant:	TP00885	Mandeville Sports Club		U
Source:	G00546	» Mandeville Sports Club Bore		



Component	Code	Name	Population	Grade
COMMUNITY:	MAR008	Marshlands Primary School	220	
		Local Authority: Christchurch City Council		
		Water Authority: School BOT		
ZONE:	MAR008SC	Marshlands Primary School	220	u
Plant:	TP00988	Marshlands Primary School		U
Source:	G00600	» Marshlands Primary School Well		
COMMUNITY:	MAY001	Mayfield	120	
		Local Authority: Ashburton District Council		
ZONE:	MAY001MA	Mayfield	120	u
Plant:	TP00330	Mayfield		U
Source:	S00220	» Mayfield Water Race		
Source:	G01264	» Mayfield Well		
COMMUNITY:	MCD001	McDonalds Lane, Waikuku	50	
		Local Authority: Waimakariri District Council		
		Water Authority: North Canty Estates Ltd		
ZONE:	MCD001MC	McDonalds Lane 1, Waikuku	25	u
Plant:	TP02539	McDonalds Lane 1, Waikuku		U
Source:	G01571	» McDonalds Lane Bore M35/8855		
ZONE:	MCD001MD	McDonalds Lane 2, Waikuku	25	u
Plant:	TP02686	McDonalds Lane 2, Waikuku		U
Source:	G01664	» McDonalds Lane Bore M35/10870		
COMMUNITY:	MCK001	McKenzie Residential School	29	
		Local Authority: Christchurch City Council		
		Water Authority: School BOT		
ZONE:	MCK001SC	McKenzie Residential School	29	u
Plant:	TP00932	McKenzie Residential School		U
Source:	G00556	» McKenzie Res. School Bore		
COMMUNITY:	MET001	Methven	900	
		Local Authority: Ashburton District Council		
ZONE:	MET001ME	Methven	900	Ed 2006
		Test for: Cadmium, Copper, Lead, Nickel		
Plant:	TP00342	Methven		E 2006
		Test for: Fluoride		
Source:	S00223	» Methven Gallery, Ashburton Riv		



Component	Code	Name	Population	Grade
COMMUNITY:	MET004	Methven Youth Lodge	25	
		Local Authority: Ashburton District Council		
		Water Authority: <i>Seventh-Day Adventist Ch</i>		
ZONE:	MET004ME	Methven Youth Lodge	25	u
Plant:	TP01722	Methven Youth Lodge		U
Source:	G00989	» Methven Youth Lodge Well		
COMMUNITY:	MET002	Methven/Springfield	160	
		Local Authority: Ashburton District Council		
ZONE:	MET002MS	Methven/Springfield	160	Ed 2006
Plant:	TP00343	Methven/Springfield		E 2006
Source:	S00224	» Methven/Springfield Gallery		
COMMUNITY:	MON001	Montalto	30	
		Local Authority: Ashburton District Council		
ZONE:	MON001MO	Montalto	30	u
Plant:	TP00331	Montalto		U
Source:	S00221	» Hinds River Gorge		
COMMUNITY:	MOT009	Motukarara Race Course	100	
		Local Authority: Selwyn District Council		
		Water Authority: <i>Motukarara Race Course</i>		
ZONE:	MOT009MO	Motukarara Race Course	100	u
Plant:	TP00942	Motukarara Race Course		U
Source:	G01397	» Waihara Park Domain Well		
COMMUNITY:	MOT016	Motunau, Greta, Scargill	600	
		Local Authority: Hurunui District Council		
ZONE:	MOT016MO	Motunau, Greta, Scargill	600	u
		Test for: Lead		
Plant:	TP00196	Hurunui No1. Rural		U
Source:	G00143	» Well, Hurunui No. 1 Rural		
COMMUNITY:	MTC002	Mt Cheeseman Ski Field	505	
		Local Authority: Selwyn District Council		
		Water Authority: <i>Mt Cheeseman Ski Club Inc</i>		
ZONE:	MTC002FO	Mt Cheeseman Forest Lodge	105	u
Plant:	TP01935	Mt Cheeseman Forest Lodge		U
Source:	S00755	» Tims Stream Mt Cheeseman		
ZONE:	MTC002TO	Mt Cheeseman Top Lodge	400	u
Plant:	TP01934	Mt Cheeseman Ski Field		U
Source:	S00817	» Mt Cheeseman Ski Field Spring		



Component	Code	Name	Population	Grade
COMMUNITY:	MTH001	Mt Hutt Ski Field	10	
		Local Authority: Ashburton District Council		
		Water Authority: <i>Mt Cook Group</i>		
ZONE:	MTH001MT	Mt Hutt Ski Field	10	u
		Test for: Lead, Nickel		
Plant:	TP01504	Mt Hutt Ski Field		U
		Test for: Chlorate		
Source:	S00605	» Pudding Hill Stream		
COMMUNITY:	MTL001	Mt Lyford Ski Village	44	
		Local Authority: Hurunui District Council		
		Water Authority: <i>Mt Lyford Ski Field</i>		
ZONE:	MTL001SK	Mt Lyford Ski Field	4	u
Plant:	TP01927	Mt Lyford Ski Field		U
Source:	G01112	» Spring at Mt Lyford Ski Field		
ZONE:	MTL001MT	Mt Lyford Ski Village	40	u
Plant:	TP01266	Mt Lyford Ski Village		U
Source:	S00753	» Stream at Mt Lyford Village		
COMMUNITY:	MTO001	Mt Olympus Ski Field	80	
		Local Authority: Selwyn District Council		
		Water Authority: <i>Mt Olympus Ski Club</i>		
ZONE:	MTO001AC	Mt Olympus Ski Accommodation	20	u
Plant:	TP01997	Mt Olympus Ski Accommodation		U
Source:	S00781	» Mt Olympus Stream		
ZONE:	MTO001LO	Mt Olympus Ski Lodge	60	u
Plant:	TP01998	Mt Olympus Ski Lodge		U
Source:	S00782	» Mt Olympus Tarn		
COMMUNITY:	MTP001	Mt Potts Lodge	50	
		Local Authority: Ashburton District Council		
		Water Authority: <i>Mt Potts Lodge</i>		
ZONE:	MTP001MT	Mt Potts Lodge	50	u
Plant:	TP02068	Mt Potts Lodge		U
Source:	S00803	» Powerhouse Creek		
COMMUNITY:	MTS001	Mt Somers	120	
		Local Authority: Ashburton District Council		
ZONE:	MTS001MS	Mt Somers Township	120	u
Plant:	TP00329	Mt Somers		U
Source:	S00219	» Woolshed Creek		



Component	Code	Name	Population	Grade
COMMUNITY:	OAR001	Oaro	400	
		Local Authority: Kaikoura District Council		
ZONE:	OAR001OA	Oaro	400	u
Plant:	TP00998	Oaro		U
Source:	S00517	» Oaro Stream		
COMMUNITY:	OCE001	Ocean View Restaurant/Motel	52	
		Local Authority: Kaikoura District Council		
		Water Authority: Ocean View Proprietor		
ZONE:	OCE001MO	Ocean View Motel	2	u
Plant:	TP02295	Ocean View Motel		U
Source:	S00857	» Ocean View Stream for Motel		
ZONE:	OCE001OC	Ocean View Restaurant	50	u
Plant:	TP01011	Ocean View Restaurant		U
Source:	S00521	» Ocean View Strm for Restaurant		
COMMUNITY:	OHO001	Ohoka	200	
		Local Authority: Waimakariri District Council		
ZONE:	OHO001OH	Ohoka	200	u
Plant:	TP00594	Ohoka		U
Source:	G00370	» Bore for Ohoka		
COMMUNITY:	OKA010	Okains Bay	105	
		Local Authority: Christchurch City Council		
		Water Authority: Okains Bay Water Cttee		
ZONE:	OKA010OK	Okains Bay	105	u
Plant:	TP02716	Corbys Creek		U
Source:	S00924	» Corbys Creek		
Plant:	TP02208	Opara Stream		U
Source:	S00834	» Opara Stream		
COMMUNITY:	ONU001	Onuku Marae	80	
		Local Authority: Christchurch City Council		
		Water Authority: Onuku Runanga		
ZONE:	ONU001ON	Onuku Marae	60	u
Plant:	TP02707	Onuku Marae		U
Source:	S00919	» Onuku Creek		
ZONE:	ONU001HO	Onuku Marae houses	20	u
Plant:	TP02707	Onuku Marae		U
Source:	S00919	» Onuku Creek		

17.26



Health
District
17

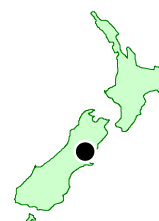
Canterbury

Community
and Public
Health

Register of Community Drinking-Water Supplies in New Zealand
2007 Edition. Printed November 2007

Component	Code	Name	Population	Grade
COMMUNITY:	ORA009	Orana Park	90	
		Local Authority: Christchurch City Council		
		Water Authority: <i>Orana Park Wildlife Trust</i>		
ZONE:	ORA009OR	Orana Park	90	u
Plant:	TP02743	Orana Park		U
Source:	G01732	» Restaurant Bore		
Source:	G01733	» Service Block Bore		
Source:	G01731	» Siamang House Bore		
COMMUNITY:	OUR001	Ouruhia Primary School	84	
		Local Authority: Christchurch City Council		
		Water Authority: <i>School BOT</i>		
ZONE:	OUR001SC	Ouruhia Primary School	84	u
Plant:	TP00985	Ouruhia Primary School		U
Source:	G00597	» Ouruhia Primary School Well		
COMMUNITY:	OXF101	Oxford Rural No1	200	
		Local Authority: Waimakariri District Council		
ZONE:	OXF101OX	Oxford Rural No1	200	u
Plant:	TP00806	Rockford Road Pump Station		U
Source:	S00470	» Waimakariri River		
COMMUNITY:	OXF102	Oxford Rural No2	450	
		Local Authority: Waimakariri District Council		
ZONE:	OXF102OR	Oxford Rural No2	450	u
Plant:	TP00210	Coopers Creek		U
Source:	S00126	» Coopers Creek Gallery		
COMMUNITY:	OXF103	Oxford Urban	1,500	
		Local Authority: Waimakariri District Council		
ZONE:	OXF103OX	Oxford Urban	1,500	u
Plant:	TP00210	Coopers Creek		U
Source:	S00126	» Coopers Creek Gallery		
Plant:	TP02446	Gammans Creek		U
Source:	S00883	» Gammans Well		
COMMUNITY:	PAC003	Pacifica Seafoods	60	
		Local Authority: Christchurch City Council		
		Water Authority: <i>Pacifica Seafoods Ltd</i>		
ZONE:	PAC003PA	Pacifica Seafoods	60	u
Plant:	TP02554	Pacifica Seafoods		U
Source:	G01581	» Pacifica Seafoods Well		

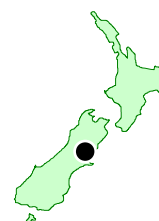
Health Districts in these tables are in north to south order, and community names are alphabetical within those. There is a full index of New Zealand communities at the back.



Component	Code	Name	Population	Grade
COMMUNITY:	PAP009	Paparua Prison	1,410	
		Local Authority: Christchurch City Council Water Authority: Dept. of Corrections		
ZONE:	PAP009ME	Paparua Mens Prison	1,200	u
		Test for: Nitrate (as NO3)		
Plant:	TP02025	Paparua Mens Prison		U
Source:	G01210	» Mens Prison Well		
Plant:	TP02027	Paparua Prison Drive		U
Source:	G01214	» Prison Drive Well		
Plant:	TP02026	Paparua Womens Prison		U
Source:	G01211	» Womens Prison Well		
ZONE:	PAP009WO	Paparua Womens Prison	210	u
Plant:	TP02025	Paparua Mens Prison		U
Source:	G01210	» Mens Prison Well		
Plant:	TP02027	Paparua Prison Drive		U
Source:	G01214	» Prison Drive Well		
Plant:	TP02026	Paparua Womens Prison		U
Source:	G01211	» Womens Prison Well		
COMMUNITY:	PAR009	Parnassus Rural	100	
		Local Authority: Hurunui District Council		
ZONE:	PAR009PA	Parnassus Rural	100	u
Plant:	TP01083	Parnassus Rural		U
Source:	G00651	» Parnassus Well		
COMMUNITY:	PEA001	Peaks Rural Water Supply	100	
		Local Authority: Hurunui District Council		
ZONE:	PEA001PE	Peaks Rural Water Supply	100	u
Plant:	TP00972	Peaks Pumphouse		U
Source:	S00513	» Hurunui River 3		
COMMUNITY:	PEK003	Peketa Motor Camp	5	
		Local Authority: Kaikoura District Council Water Authority: Peketa Camp		
ZONE:	PEK003PE	Peketa Motor Camp	5	u
Plant:	TP01950	Peketa Motor Camp		U
Source:	G01136	» Peketa Motor Camp Bore		
COMMUNITY:	PEK002	Peketa Village	100	
		Local Authority: Kaikoura District Council		
ZONE:	PEK002PE	Peketa Village	100	u
Plant:	TP01000	Peketa Village		U
Source:	G00609	» Peketa Village Well		



Component	Code	Name	Population	Grade
COMMUNITY:	PIG001	Pigeon Bay	50	
		Local Authority: Christchurch City Council		
ZONE:	PIG001PI	Pigeon Bay	50	u
Plant:	TP00888	Pigeon Bay Plant		U
Source:	S00494	» Dick Stream		
COMMUNITY:	PIN002	Pineacres Motor Park	50	
		Local Authority: Waimakariri District Council		
		<i>Water Authority: Holiday Park</i>		
ZONE:	PIN002PI	Pineacres Motor Park	50	u
Plant:	TP01241	Pineacres Motor Park		U
Source:	G00755	» Pineacres Motor Park Bore		
COMMUNITY:	PIN001	Pines/Kairaki	650	
		Local Authority: Waimakariri District Council		
ZONE:	PIN001PK	Pines/Kairaki	650	u
Plant:	TP00212	Featherston Ave, Pines/Kairaki		U
Source:	G00153	» Featherston Ave Well		
Plant:	TP02445	Rinaldi Ave		U
Source:	G01505	» Rinaldi Ave Well		
COMMUNITY:	POR008	Porter Heights Skifield	480	
		Local Authority: Selwyn District Council		
		<i>Water Authority: Private</i>		
ZONE:	POR008AC	Porter Heights Accommodation	30	u
Plant:	TP01964	Porter Heights Accommodation		U
Source:	S00764	» Stream at Accommodation		
ZONE:	POR008SK	Porter Heights Skifield	450	u
Plant:	TP01963	Porter Heights Header Tank		U
Source:	S00763	» Top Spring at Header Tank		
COMMUNITY:	POY001	Poyntz Road, Eyrewell	50	
		Local Authority: Waimakariri District Council		
ZONE:	POY001PO	Poyntz Road	50	u
Plant:	TP00884	Poyntz Road Treatment Plant		U
Source:	G00547	» Poyntz Road Bore		
COMMUNITY:	PPC002	PPCS Fairton	400	
		Local Authority: Ashburton District Council		
		<i>Water Authority: PPCS Ltd</i>		
ZONE:	PPC002FA	PPCS Fairton	400	Ed 2007
Plant:	TP02059	PPCS Fairton		E 2007
Source:	G01231	» Fairton Wells		



Component	Code	Name	Population	Grade
COMMUNITY:	PRE001	Prebbleton	1,600	
		Local Authority: Selwyn District Council		
└ ZONE:	PRE001PR	Prebbleton	1,600	u
└ Plant:	TP00223	Prebbleton Plant 1		U
└ Source:	G00165	» Prebbleton Wells No. 1		
└ Plant:	TP02188	Prebbleton Plant 2		U
└ Source:	G00463	» Prebbleton Wells No. 2		
└ Plant:	TP02580	St Patricks		U
└ Source:	G01608	» St Patricks Well		
COMMUNITY:	PRI001	Princess Margaret Hospital	600	
		Local Authority: Christchurch City Council		
		Water Authority: Canterbury DHB		
└ ZONE:	PRI001PM	Princess Margaret Hospital	600	u
└ Test for:		Lead, Nickel		
└ Plant:	TP01949	Princess Margaret Hospital		U
└ Source:	G01135	» Princess Margaret Hospt. Bore		
COMMUNITY:	PUD001	Pudding Hill Lodge	45	
		Local Authority: Ashburton District Council		
		Water Authority: Pudding Hill Lodge		
└ ZONE:	PUD001PU	Pudding Hill Lodge	45	u
└ Plant:	TP01725	Pudding Hill Lodge		U
└ Source:	S00672	» Unnamed Stm, Pudding Hill Ldge		
COMMUNITY:	PUR008	Purau Motor Camp	50	
		Local Authority: Christchurch City Council		
		Water Authority: Hospitality		
└ ZONE:	PUR008PU	Purau Motor Camp	50	u
└ Plant:	TP01956	Purau Motor Camp		U
└ Source:	G01145	» Purau Motor Camp Well		
└ Source:	S00762	» Unknown Stream at Purau		
COMMUNITY:	RAK001	Rakaia	957	
		Local Authority: Ashburton District Council		
└ ZONE:	RAK001RA	Rakaia Township	957	Ed 2006
└ Test for:		Lead		
└ Plant:	TP00341	Rakaia		E 2006
└ Source:	G00232	» Rakaia No1 Well		
COMMUNITY:	RAK003	Rakaia Huts	141	
		Local Authority: Selwyn District Council		
└ ZONE:	RAK003RA	Rakaia Huts	141	u
└ Plant:	TP01126	Rakaia Huts		U
└ Source:	G00668	» Rakaia Huts Well		

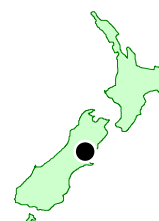
The introductory section at the start of the Register explains how to use this table. For further information on supplies or gradings, contact your local authority.



Component	Code	Name	Population	Grade
COMMUNITY:	RAK004	Rakaia South Fishing Huts	100	
		Local Authority: Ashburton District Council		
		Water Authority: <i>Communal</i>		
ZONE:	RAK004RA	Rakaia South Fishing Huts	100	u
Plant:	TP01501	Rakaia South Fishing Huts		U
Source:	G00888	» Rakaia South Huts Well		
COMMUNITY:	RAK002	Rakautara	50	
		Local Authority: Kaikoura District Council		
		Water Authority: <i>Rakautara Community</i>		
ZONE:	RAK002RA	Rakautara	50	u
Plant:	TP01004	Rakautara		U
Source:	G00612	» Kahutara Well		
COMMUNITY:	RAN001	Rangiora	12,000	
		Local Authority: Waimakariri District Council		
ZONE:	RAN001RA	Rangiora	12,000	u
		Test for: Lead		
Plant:	TP00207	Ayres Street, Rangiora		U
Source:	G00147	» Ayres Street Wells		
Source:	S00124	» River Road Ashley Gallery 1		
Plant:	TP02444	Dudley Park (Emergency)		U
Source:	G01503	» Dudley Park 1 (8")		
Source:	G01504	» Dudley Park 2 (6")		
COMMUNITY:	RAN017	Rangiora Holiday Park	25	
		Local Authority: Waimakariri District Council		
		Water Authority: <i>Holiday Park</i>		
ZONE:	RAN017RA	Rangiora Holiday Park	25	u
Plant:	TP01240	Rangiora Holiday Park		U
Source:	G00754	» Rangiora Holiday Park Bore		
COMMUNITY:	RAN018	Rangitata North Fishing Huts	300	
		Local Authority: Ashburton District Council		
		Water Authority: <i>Communal</i>		
ZONE:	RAN018RA	Rangitata North Fishing Huts	300	u
Plant:	TP01500	Rangitata North Fishing Huts		U
Source:	G00887	» Rangitata North Huts Well		
COMMUNITY:	RAV001	Raven Drive	25	
		Local Authority: Selwyn District Council		
ZONE:	RAV001RA	Raven Drive	25	u
Plant:	TP02186	Raven Drive		U
Source:	G01314	» Raven Drive Bore		

Component	Code	Name	Population	Grade
COMMUNITY:	RIC003	Richmond Primary School	199	
		Local Authority: Christchurch City Council		
		Water Authority: <i>School BOT</i>		
ZONE:	RIC003SC	Richmond Primary School	199	u
Plant:	TP00987	Richmond Primary School		U
Source:	G00599	» Richmond Primary School Well		
COMMUNITY:	ROC002	Rocklands	75	
		Local Authority: Selwyn District Council		
		Water Authority: <i>Rocklands Services Ltd</i>		
ZONE:	ROC002RO	Rocklands	75	u
Plant:	TP02177	Rocklands		U
Source:	G01308	» Rocklands Bore		
COMMUNITY:	ROL001	Rolleston	3,360	
		Local Authority: Selwyn District Council		
ZONE:	ROL001RO	Rolleston	3,360	u
Plant:	TP02692	Izone		U
Source:	G01672	» Izone Well		
Plant:	TP00224	Rolleston, George St		U
Source:	G00166	» Rolleston George St Well		
Plant:	TP01928	Rolleston, Kairangi Well		U
Source:	G01113	» Rolleston, Kairangi Well		
Plant:	TP00225	Rolleston, Moore St		U
Source:	G00167	» Rolleston Moore St Well		
COMMUNITY:	ROL002	Rolleston Prison	450	
		Local Authority: Selwyn District Council		
		Water Authority: <i>Justice Dept</i>		
ZONE:	ROL002RO	Rolleston Prison	450	u
Plant:	TP00944	Rolleston Prison		U
Source:	G00564	» Rolleston Prison Well		
COMMUNITY:	RUA011	Ruapuna Park Raceway	300	
		Local Authority: Christchurch City Council		
		Water Authority: <i>Ruapuna Park</i>		
ZONE:	RUA011RU	Ruapuna Park Raceway	300	u
Plant:	TP02297	Ruapuna Park Raceway		U
Source:	G01384	» Ruapuna Park Well		

17.31



Health
District
17

Canterbury

Community
and Public
Health

17.32



Health
District
17

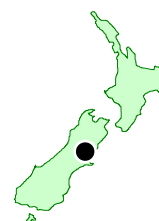
Canterbury

Community
and Public
Health

Register of Community Drinking-Water Supplies in New Zealand
2007 Edition. Printed November 2007

Component	Code	Name	Population	Grade
COMMUNITY:	SEL001	Selwyn RWS	432	
		Local Authority: Selwyn District Council		
ZONE:	SEL001AC	Acheron	140	u
Plant:	TP01345	Dry Acheron, Selwyn RWS		U
Source:	S00580	» Dry Acheron Intake, Selwyn RWS		
ZONE:	SEL001HO	Hororata	292	u
Plant:	TP01344	Glentunnel, Selwyn RWS		U
Source:	G00822	» Glentunnel Intake, Selwyn RWS		
COMMUNITY:	SHE004	Sheffield/Waddington	384	
		Local Authority: Selwyn District Council		
ZONE:	SHE004SH	Sheffield/Waddington	384	u
Plant:	TP01340	Sheffield/Waddington		U
Source:	G00820	» Sheffield/Waddington Bore		
COMMUNITY:	SOU003	South Hornby Primary School	300	
		Local Authority: Christchurch City Council		
		<i>Water Authority: School BOT</i>		
ZONE:	SOU003SC	South Hornby Primary School	300	u
Plant:	TP00981	South Hornby Primary School		U
Source:	G00593	» South Hornby Prim. School Well		
COMMUNITY:	SOU001	Southbridge	610	
		Local Authority: Selwyn District Council		
ZONE:	SOU001SO	Southbridge	610	u
Plant:	TP00219	Southbridge, High St		U
Source:	G00157	» Southbridge High St Well		
Plant:	TP02189	Southbridge, Taiaroa St		U
Source:	G00158	» Southbridge Taiaroa St Well		
COMMUNITY:	SPE002	Spencer Holiday Park	30	
		Local Authority: Christchurch City Council		
		<i>Water Authority: Hospitality</i>		
ZONE:	SPE002SP	Spencer Holiday Park	30	u
Plant:	TP02008	Spencer Holiday Park		U
Source:	G01189	» Spencer Holiday Park Bore		
COMMUNITY:	SPR007	Springbank	25	
		Local Authority: Waimakariri District Council		
		<i>Water Authority: Flaxton Holdings</i>		
ZONE:	SPR007SP	Springbank	25	u
Plant:	TP00741	Cust		U
Source:	G00468	» Springbank		

Health Districts in these tables are in north to south order, and community names are alphabetical within those. There is a full index of New Zealand communities at the back.



Component	Code	Name	Population	Grade
COMMUNITY:	SPR002	Springfield	105	
		Local Authority: Selwyn District Council		
ZONE:	SPR002SP	Springfield	105	u
Plant:	TP01133	Springfield		U
Source:	G00674	» Springfield Well		
COMMUNITY:	SPR003	Springston	424	
		Local Authority: Selwyn District Council		
ZONE:	SPR003SP	Springston	424	u
Plant:	TP01138	Springston		U
Source:	G00678	» Springston Bore		
COMMUNITY:	STA006	Staging Post - Hawkeswood	5	
		Local Authority: Hurunui District Council		
		<i>Water Authority: Staging Post</i>		
ZONE:	STA006ST	Staging Post	5	u
Plant:	TP02181	Hawkeswood		U
Source:	S00825	» Chilly Stream		
Plant:	TP01083	Parnassus Rural		U
Source:	G00651	» Parnassus Well		
COMMUNITY:	SUM001	Summerhill, Nth Canterbury	130	
		Local Authority: Waimakariri District Council		
ZONE:	SUM001SU	Summerhill, Nth Canterbury	130	u
Plant:	TP00591	Summerhill		U
Source:	S00362	» Ashley River, Summerhill		
COMMUNITY:	SWA001	Swannanoa School	140	
		Local Authority: Waimakariri District Council		
		<i>Water Authority: School BOT</i>		
ZONE:	SWA001SC	Swannanoa School	140	u
Plant:	TP01246	Swannanoa School		U
Source:	G00760	» Swannanoa School Bore		
COMMUNITY:	TAI009	Tai Tapu	297	
		Local Authority: Selwyn District Council		
ZONE:	TAI009TA	Tai Tapu	297	u
Plant:	TP01135	Tai Tapu		U
Source:	G00675	» Tai Tapu Bore		
COMMUNITY:	TAK002	Takamatua	280	
		Local Authority: Christchurch City Council		
ZONE:	TAK002TA	Takamatua	280	u
Plant:	TP00582	Takamatua		U
Source:	S00355	» Takamatua Stream		

The introductory section at the start of the Register explains how to use this table. For further information on supplies or gradings, contact your local authority.

17.34



Health
District
17

Canterbury

Community
and Public
Health

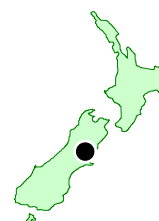
Register of Community Drinking-Water Supplies in New Zealand
2007 Edition. Printed November 2007

Component	Code	Name	Population	Grade
COMMUNITY:	TAK005	Takamatua Valley Vineyard	95	
		Local Authority: Christchurch City Council		
		Water Authority: <i>Hospitality</i>		
ZONE:	TAK005TA	Takamatua Valley Vineyard	95	u
Plant:	TP02175	Takamatua Valley Vineyard		U
Source:	R00507	» Takamatua Valley Vineyard Roof		
COMMUNITY:	TAU011	Taumutu	25	
		Local Authority: Selwyn District Council		
ZONE:	TAU011TA	Taumutu	25	u
Plant:	TP01141	Taumutu		U
Source:	G00680	» Taumutu Bore		
COMMUNITY:	TEP014	Te Pirita	30	
		Local Authority: Selwyn District Council		
ZONE:	TEP014TE	Te Pirita	30	u
Plant:	TP01984	Te Pirita		U
Source:	G01169	» Te Pirita Well		
COMMUNITY:	TEM008	Temple Basin Skifield	100	
		Local Authority: Selwyn District Council		
		Water Authority: <i>Temple Basin Ski Club</i>		
ZONE:	TEM008TE	Temple Basin Skifield	100	u
Plant:	TP01967	Temple Basin Skifield		U
Source:	S00766	» Twin Creek		
COMMUNITY:	THE006	The Groynes	150	
		Local Authority: Christchurch City Council		
ZONE:	THE006TG	The Groynes	150	u
Plant:	TP01951	The Groynes		U
Source:	G01138	» The Groynes Bore		
COMMUNITY:	THE007	The Homestead, Mt Hutt Station	25	
		Local Authority: Ashburton District Council		
		Water Authority: <i>Mt Hutt Station</i>		
ZONE:	THE007TH	The Homestead, Mt Hutt Station	25	u
Plant:	TP02081	The Homestead, Mt Hutt Station		U
Source:	S00806	» Mt Hutt Range Spring		
COMMUNITY:	THE009	The Wineshed	100	
		Local Authority: Selwyn District Council		
		Water Authority: <i>The Wineshed</i>		
ZONE:	THE009WI	The Wineshed	100	u
Plant:	TP02575	The Wineshed		U
Source:	G01605	» The Wineshed Bore		

Health Districts in these tables are in north to south order, and community names are alphabetical within those. There is a full index of New Zealand communities at the back.

Component	Code	Name	Population	Grade
COMMUNITY:	TUA009	Tuahiwi Marae	300	
		Local Authority: Waimakariri District Council		
		Water Authority: <i>Te Nga Tuahuriri Runanga</i>		
ZONE:	TUA009MA	Tuahiwi Marae	300	u
Plant:	TP02234	Tuahiwi Marae		U
Source:	G01347	» Tuahiwi Marae Bore		
COMMUNITY:	TUA007	Tuahiwi School	160	
		Local Authority: Waimakariri District Council		
		Water Authority: <i>School BOT</i>		
ZONE:	TUA007SC	Tuahiwi School	160	u
Plant:	TP01243	Tuahiwi School		U
Source:	G00757	» Tuahiwi School Bore		
COMMUNITY:	UPP005	Upper Selwyn Huts	40	
		Local Authority: Selwyn District Council		
ZONE:	UPP005UP	Upper Selwyn Huts	40	u
Plant:	TP02187	Upper Selwyn Huts		U
Source:	G01315	» Upper Selwyn Huts Well		
COMMUNITY:	WAI067	Waiau Rural	300	
		Local Authority: Hurunui District Council		
ZONE:	WAI067WA	Waiau Rural	300	u
Plant:	TP01085	Waiau Home Stream Plant		U
Source:	S00537	» Waiau Home Stream		
COMMUNITY:	WAI026	Waiau Township	400	
		Local Authority: Hurunui District Council		
ZONE:	WAI026WT	Waiau Township	400	u
Plant:	TP00433	Waiau Township		U
Source:	G01053	» Waiau River Infiltr. Gallery		
COMMUNITY:	WAI172	Waikene Tourist Lodge	30	
		Local Authority: Kaikoura District Council		
		Water Authority: <i>Hospitality</i>		
ZONE:	WAI172WA	Waikene Tourist Lodge	30	u
Plant:	TP02514	Waikene Tourist Lodge		U
Source:	G01550	» Green Burn Bore		

17.35



Health
District
17

Canterbury

Community
and Public
Health

17.36



Health
District
17

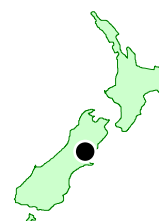
Canterbury

Community
and Public
Health

Register of Community Drinking-Water Supplies in New Zealand
2007 Edition. Printed November 2007

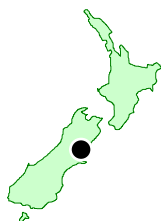
Component	Code	Name	Population	Grade
COMMUNITY:	WAI011	Waikuku	600	
ZONE:	WAI011KI	Local Authority: Waimakariri District Council Waikuku Beach	600	u
Plant:	TP02540	Campground, Waikuku Beach		U
Source:	G01573	» Campground Well		
Plant:	TP00214	Kings Avenue		U
Source:	G00155	» Kings Ave Well		
		Test for: Lead		
COMMUNITY:	WAI080	Waikuku School	100	
ZONE:	WAI080SC	Local Authority: Waimakariri District Council <i>Water Authority: School BOT</i> Waikuku School	100	u
Plant:	TP01244	Waikuku School		U
Source:	G00758	» Waikuku School Bore		
COMMUNITY:	WAI060	Wainoni Primary School	130	
ZONE:	WAI060SC	Local Authority: Christchurch City Council <i>Water Authority: School BOT</i> Wainoni Primary School	130	u
Plant:	TP00993	Wainoni Primary School		U
Source:	G00605	» Wainoni Primary School Well		
COMMUNITY:	WAI138	Wainui	320	
ZONE:	WAI138WA	Local Authority: Christchurch City Council Wainui	320	u
Plant:	TP01962	Wainui		U
Source:	G01152	» Wainui Bore		
COMMUNITY:	WAI061	Waipapa Bay Camp	2	
ZONE:	WAI061WA	Local Authority: Kaikoura District Council Waipapa Bay Camp	2	u
Plant:	TP00997	Waipapa Bay Camp		U
Source:	S00516	» Waipapa Bay Stream		
COMMUNITY:	WAI137	Waipara Riverside Park	5	
ZONE:	WAI137WA	Local Authority: Hurunui District Council <i>Water Authority: Boys Brigade</i> Waipara Riverside Park	5	u
Plant:	TP01957	Waipara Riverside Park		U
Source:	G01146	» Waipara Riverside Park Well 1		
Source:	G01147	» Waipara Riverside Park Well 2		

Health Districts in these tables are in north to south order, and community names are alphabetical within those. There is a full index of New Zealand communities at the back.



Component	Code	Name	Population	Grade
COMMUNITY:	WAI083	Waipara Springs Winery	10	
		Local Authority: Hurunui District Council		
		Water Authority: Winery		
ZONE:	WAI083WA	Waipara Springs Winery	10	u
Plant:	TP01256	Waipara Springs Winery		U
Source:	G00766	» Waipara Springs Winery Well		
COMMUNITY:	WAI068	Waipara Township	220	
		Local Authority: Hurunui District Council		
ZONE:	WAI068WA	Waipara Township	220	Ee 2006
Plant:	TP01086	Waipara Township		E 2006
Source:	S00538	» Waipara River		
COMMUNITY:	WAI066	Waitohi Upper	400	
		Local Authority: Hurunui District Council		
ZONE:	WAI066UP	Waitohi Upper, Waipara	400	u
Plant:	TP01084	Upper Waitohi Plant		U
Source:	S00536	» Upper Waitohi Gallery		
COMMUNITY:	WAK003	Wakanui School	52	
		Local Authority: Ashburton District Council		
		Water Authority: School BOT		
ZONE:	WAK003SC	Wakanui School	52	u
Plant:	TP01662	Wakanui School		U
Source:	G00964	» Wakanui School Well		
COMMUNITY:	WEE001	Weedons School	165	
		Local Authority: Selwyn District Council		
		Water Authority: School BOT		
ZONE:	WEE001SC	Weedons School	165	u
Plant:	TP00941	Weedons School		U
Source:	G01330	» Weedons School Well 2		
COMMUNITY:	WES004	West Eyreton	70	
		Local Authority: Waimakariri District Council		
ZONE:	WES004WE	West Eyreton	70	u
Plant:	TP00742	West Eyreton		U
Source:	G00469	» Bore for West Eyreton		
COMMUNITY:	WES010	West Melton	200	
		Local Authority: Selwyn District Council		
ZONE:	WES010WE	West Melton	200	u
Plant:	TP01206	West Melton		U
Source:	G00723	» West Melton Bore		

17.38



Health
District
17

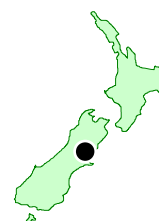
Canterbury

Community
and Public
Health

Component	Code	Name	Population	Grade
COMMUNITY:	WHA044	Wharenui Primary School	165	
		Local Authority: Christchurch City Council		
		Water Authority: School BOT		
ZONE:	WHA044SC	Wharenui Primary School	165	u
Plant:	TP02192	Wharenui Primary School		U
Source:	G01317	» Wharenui Primary School Bore		
COMMUNITY:	WIL003	Wilderness Lodge	40	
		Local Authority: Selwyn District Council		
		Water Authority: Cora Lynn Station		
ZONE:	WIL003WI	Wilderness Lodge	40	u
Plant:	TP01971	Wilderness Lodge		U
Source:	S00769	» Stream at Wilderness Lodge		
COMMUNITY:	WIN003	Winchmore	75	
		Local Authority: Ashburton District Council		
ZONE:	WIN003WI	Winchmore	75	u
Plant:	TP00338	Winchmore School Rd		U
Source:	G00229	» Winchmore School Rd Well		
COMMUNITY:	WOO002	Woodend	1,200	
		Local Authority: Waimakariri District Council		
ZONE:	WOO002WO	Woodend Town	1,200	u
		Test for: Lead		
Plant:	TP00211	Woodend Chinnerys Road		U
Source:	G00152	» Chinnerys Road Wells		
Source:	G01166	» Gladstone Park Well		
COMMUNITY:	WOO005	Woodend Beach Camping Ground	20	
		Local Authority: Waimakariri District Council		
		Water Authority: Camping Ground		
ZONE:	WOO005WO	Woodend Beach Camping Ground	20	u
Plant:	TP01238	Woodend Beach Camping Ground		U
Source:	G00752	» Woodend Beach Camp Bore		
COMMUNITY:	WOO006	Woodend Christian Camp	60	
		Local Authority: Waimakariri District Council		
		Water Authority: Camping Ground		
ZONE:	WOO006WO	Woodend Christian Camp	60	u
Plant:	TP01239	Woodend Christian Camp		U
Source:	G00753	» Woodend Christian Camp Bore		

Component	Code	Name	Population	Grade
COMMUNITY:	WRO001	WRONZ Inc	90	
		Local Authority: Selwyn District Council		
		Water Authority: <i>WRONZ Inc</i>		
ZONE:	WRO001WR	WRONZ Inc	90	u
Plant:	TP02706	WRONZ Inc		U
Source:	G01686	» WRONZ Well 1		
Source:	G01687	» WRONZ Well2		
COMMUNITY:	YAL001	Yaldhurst Primary School	140	
		Local Authority: Christchurch City Council		
		Water Authority: <i>School BOT</i>		
ZONE:	YAL001SC	Yaldhurst Primary School	140	u
Plant:	TP00975	Yaldhurst Primary School		U
Source:	G00587	» Yaldhurst Primary School well		

17.39



Health
District
17

Canterbury

Community
and Public
Health

17.40



Health
District
17

Canterbury

Community
and Public
Health

Component	Code	Name	Population	Grade
-----------	------	------	------------	-------

**Next district begins
on following page**

