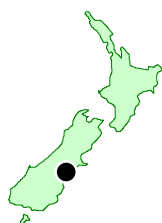


Component	Code	Name	Population	Grade
Health District		South Canterbury		
Public Health Service Provider		Community and Public Health		
Office		Timaru		
COMMUNITY:	ALB001	Albury Rural	125	
		Local Authority: Mackenzie District Council		
		Water Authority: Albury Water Committee		
ZONE:	ALB001AL	Albury Rural	125	u
Plant:	TP00372	Albury, Opawa Sream Sth		U
Source:	S00314	» Opawa Stream South		
Plant:	TP02715	Albury, Opawa Stream Nth		U
Source:	S00923	» Opawa Stream North		
COMMUNITY:	ALL001	Allandale	150	
		Local Authority: Mackenzie District Council		
ZONE:	ALL001AL	Allandale	150	u
Plant:	TP01506	Allandale		U
Source:	G01589	» Sth Opuha River Infiltr. Galler		
COMMUNITY:	ARO002	Arowhenua	215	
		Local Authority: Timaru District Council		
		Water Authority: Te Runanga Arowhenua		
ZONE:	ARO002AO	Arowhenua	150	u
Plant:	TP02255	Arowhenua		U
Source:	G01361	» Hopkinsons Rd Well, Arowhenua		
ZONE:	ARO002AR	Arowhenua Marae	65	u
Plant:	TP01505	Arowhenua Marae		U
Source:	G00891	» Arowhenua Marae Well		
COMMUNITY:	BAL005	Balmoral Army Camp	50	
		Local Authority: Mackenzie District Council		
		Water Authority: Min. Defence		
ZONE:	BAL005BA	Balmoral Army Camp	50	u
Plant:	TP01508	Balmoral Army Camp		U
Source:	G00892	» Balmoral Army Camp Well		
COMMUNITY:	BAR002	Barkers Fruit Processors	100	
		Local Authority: Timaru District Council		
		Water Authority: Private		
ZONE:	BAR002BA	Barkers Fruit Processors	100	u
Plant:	TP02230	Barkers Fruit Processors		U
Source:	S00842	» Te Moana River, Barkers		

The introductory section at the start of the Register explains how to use this table. For further information on supplies or gradings, contact your local authority.

18.2



Health
District
18

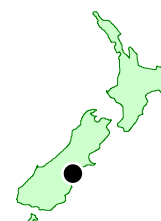
South Canterbury

Community
and Public
Health

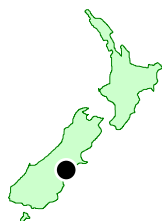
Register of Community Drinking-Water Supplies in New Zealand
2007 Edition. Printed November 2007

Component	Code	Name	Population	Grade
COMMUNITY:	BRI004	Briars Gully Camp	50	
		Local Authority: Waimate District Council		
ZONE:	BRI004BR	Briars Gully Camp	50	u
Plant:	TP02377	Briars Gully Camp		U
Source:	S00875	» Lake Aviemore Briars Gully		
COMMUNITY:	BUR002	Burkes Pass	30	
		Local Authority: Mackenzie District Council		
ZONE:	BUR002BU	Burkes Pass	30	u
Plant:	TP00370	Burkes Pass		U
Source:	S00245	» Burkes Pass Creek		
Source:	S00244	» Burkes Pass Creek Gallery		
COMMUNITY:	CAN001	Cannington/Motukaika Rural	120	
		Local Authority: Waimate District Council		
ZONE:	CAN001CM	Cannington/Motukaika	120	u
Plant:	TP00485	Cannington/Motukaika		U
Source:	S00307	» Mount Nimrod Stream		
COMMUNITY:	DOW001	Downlands	5,086	
		Local Authority: Timaru District Council		
ZONE:	DOW001HG	Hadlow	536	u
Plant:	TP00303	Claremont		U
Source:	G00203	» Opihi Bore		
Source:	S00200	» Pareora River		
ZONE:	DOW001ST	Sutherlands/Taiko	3,500	u
Plant:	TP00307	Te Ngawai		U
Source:	S00204	» Te Ngawai River		
ZONE:	DOW001WR	Waimate Rural	350	u
Plant:	TP02705	Camerons		U
Source:	S00917	» Pareora River, Waimate Rural		
Plant:	TP00307	Te Ngawai		U
Source:	S00204	» Te Ngawai River		
ZONE:	DOW001WT	Waitohi/Totara Valley	700	u
Plant:	TP00307	Te Ngawai		U
Source:	S00204	» Te Ngawai River		
Plant:	TP00308	Waitohi		U
Source:	S00205	» Waitohi		

Health Districts in these tables are in north to south order, and community names are alphabetical within those. There is a full index of New Zealand communities at the back.



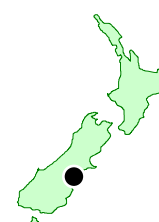
Component	Code	Name	Population	Grade
COMMUNITY:	FAI002	Fairlie	1,000	
		Local Authority: Mackenzie District Council		
ZONE:	FAI002FA	Fairlie	850	u
		Test for: Lead		
Plant:	TP00373	Fairlie		U
Source:	G00249	» 3 Springs, Fairlie		
ZONE:	FAI002KI	Kimbell	150	u
Plant:	TP00373	Fairlie		U
Source:	G00249	» 3 Springs, Fairlie		
COMMUNITY:	FAR002	Farmyard Holiday Park, Orari	90	
		Local Authority: Timaru District Council		
		Water Authority: Hospitality		
ZONE:	FAR002FA	Farmyard Holiday Park, Orari	90	u
Plant:	TP02233	Farmyard Holiday Park, Orari		U
Source:	G01346	» Farmyard Holiday Park Well		
COMMUNITY:	FON003	Fonterra Timaru	300	
		Local Authority: Timaru District Council		
		Water Authority: Fonterra Co-op Group Ltd		
ZONE:	FON003TI	Fonterra Timaru	300	u
Plant:	TP02028	Fonterra Timaru		U
Source:	G01215	» Fonterra Timaru Well		
COMMUNITY:	GER001	Geraldine	2,121	
		Local Authority: Timaru District Council		
ZONE:	GER001GE	Geraldine	2,121	u
Plant:	TP00305	Geraldine		U
Source:	G00204	» Bores Geraldine		
COMMUNITY:	GLE016	Glenburn Camp	30	
		Local Authority: Timaru District Council		
		Water Authority: Glenburn Camp Trustees		
ZONE:	GLE016GL	Glenburn Camp	30	u
Plant:	TP02231	Glenburn Camp		U
Source:	S00843	» McLeod Stream		
COMMUNITY:	GLE012	Glentanner Park Centre	20	
		Local Authority: Mackenzie District Council		
		Water Authority: Glentanner Park Centre		
ZONE:	GLE012GL	Glentanner Restaurant & Camp	20	u
Plant:	TP01673	Glentanner Park Centre		U
Source:	G01160	» Glentanner Well		



Component	Code	Name	Population	Grade
COMMUNITY:	GUN001	Gunns Bush Camp	50	
		Local Authority: Waimate District Council		
		Water Authority: <i>Methodist Church of NZ</i>		
ZONE:	GUN001GU	Gunns Bush Camp	50	u
Plant:	TP02250	Gunns Bush Camp		U
Source:	S00845	» Gunns Bush Stream, Hook River		
COMMUNITY:	HAK002	Hakataramea Valley Rural	165	
		Local Authority: Waimate District Council		
ZONE:	HAK002HA	Hakataramea	165	u
Plant:	TP00484	Hakataramea		U
Source:	S00306	» Driscoll Race, Kirkliston Ck		
COMMUNITY:	HAL004	Haldon Arms Camping Ground	20	
		Local Authority: Mackenzie District Council		
		Water Authority: <i>Haldon Arms Camping Assn</i>		
ZONE:	HAL004HA	Haldon Arms Camping Ground	20	u
Plant:	TP01677	Haldon Arms Camping Ground		U
Source:	G00978	» Haldon Arms Camp Well		
COMMUNITY:	HOO001	Hook/Waituna Rural	1,200	
		Local Authority: Waimate District Council		
ZONE:	HOO001HW	Hook/Waituna	1,200	u
Plant:	TP00486	Hook/Waituna		U
Source:	S00308	» Hook River		
COMMUNITY:	LIN007	Lindisfarne Camp	30	
		Local Authority: Waimate District Council		
		Water Authority: <i>Presbyterian Church Tr.</i>		
ZONE:	LIN007LI	Lindisfarne Camp	30	u
Plant:	TP01721	Lindisfarne Camp		U
Source:	S00671	» Pareora Rv.at Lindisfarne Camp		
COMMUNITY:	LOW002	Lower Waihao Rural	430	
		Local Authority: Waimate District Council		
ZONE:	LOW002LO	Lower Waihao	430	u
Plant:	TP00487	Lower Waihao		U
Source:	G00317	» Lower Waihao Bore		
COMMUNITY:	MEA001	Meadowlinks	36	
		Local Authority: Timaru District Council		
ZONE:	MEA001ME	Meadowlinks	36	u
Plant:	TP02733	Meadowlinks		U
Source:	G01718	» Meadowlinks Bore		

Component	Code	Name	Population	Grade
COMMUNITY:	MTC001	Mt Cook	200	
		Local Authority: Mackenzie District Council		
		Water Authority: <i>DOC</i>		
ZONE:	MTC001MT	Mt Cook	200	u
Plant:	TP01675	Mt Cook		U
Source:	S00646	» Black Birch Stream, Mt Cook		
Source:	S00778	» Glencoe Stream		
COMMUNITY:	MTD001	Mt Dobson Skifield	280	
		Local Authority: Mackenzie District Council		
		Water Authority: <i>Mt Dobson Skifield Ltd</i>		
ZONE:	MTD001MT	Mt Dobson Skifield	280	u
Plant:	TP02493	Mt Dobson Skifield		U
Source:	S00890	» Unnamed Stream, Mt Dobson SF		
COMMUNITY:	OAS001	Oasis Tearooms, Rangitata	95	
		Local Authority: Timaru District Council		
		Water Authority: <i>Oasis Tearooms</i>		
ZONE:	OAS001OA	Oasis Tearooms, Rangitata	95	u
Plant:	TP01658	Oasis Tearooms, Rangitata		U
Source:	G00961	» Oasis Tearooms Well		
COMMUNITY:	ORA001	Orari	180	
		Local Authority: Timaru District Council		
ZONE:	ORA001OR	Orari	180	u
Plant:	TP00299	Temuka		U
Source:	G01332	» Temuka Bore 3		
Source:	G00199	» Temuka Bores		
Source:	G00460	» Temuka Spring		
COMMUNITY:	ORA008	Orari Bridge Holiday Park	30	
		Local Authority: Timaru District Council		
		Water Authority: <i>Orari Bridge Holiday Park</i>		
ZONE:	ORA008OR	Orari Bridge Holiday Park	30	u
Plant:	TP02569	Orari Bridge Holiday Park		U
Source:	G01597	» Orari Bridge Holiday Park		
COMMUNITY:	OTA005	Otaio/Makikihi Rural	400	
		Local Authority: Waimate District Council		
ZONE:	OTA005OM	Otaio/Makikihi	400	u
Plant:	TP00488	Otaio/Makikihi		U
Source:	S00309	» Otaio River		

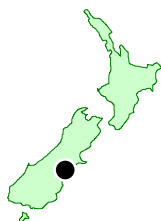
18.5



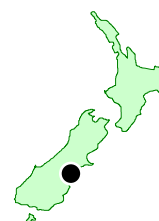
Health
District
18

South Canterbury

Community
and Public
Health



Component	Code	Name	Population	Grade
COMMUNITY:	PAR002	Pareora	480	
		Local Authority: Timaru District Council		
		Water Authority: <i>Downlands Ctte, Timaru DC</i>		
ZONE:	PAR002PA	Pareora	480	u
Plant:	TP00306	Pareora		U
Source:	G00205	» Pareora Well		
COMMUNITY:	PEE001	Peel Forest	130	
		Local Authority: Timaru District Council		
ZONE:	PEE001PF	Peel Forest	130	u
Plant:	TP00297	Peel Forest		U
Source:	G00459	» Peel Forest Spring		
COMMUNITY:	PEE002	Peel Forest Camping Ground	60	
		Local Authority: Timaru District Council		
		Water Authority: <i>DOC</i>		
ZONE:	PEE002PE	Peel Forest Camping Ground	60	u
Plant:	TP01503	Peel Forest Camping Ground		U
Source:	G00890	» Peel Forest Camp Ground Well		
COMMUNITY:	PEE003	Peel Forest Outdoor Pursuit Ct	15	
		Local Authority: Timaru District Council		
		Water Authority: <i>Peel Forest Outdoor Pur.</i>		
ZONE:	PEE003PE	Peel Forest Outdoor Pursuit C.	15	u
Plant:	TP01682	Peel Forest Outdoor Pursuit C.		U
Source:	G01337	» Peel Forest Pursuits Spring		
COMMUNITY:	PLE001	Pleasant Point	1,200	
		Local Authority: Timaru District Council		
ZONE:	PLE001PP	Pleasant Point	1,200	u
Plant:	TP00298	Pleasant Point		U
Source:	G00198	» Pleasant Point Bore		
COMMUNITY:	PPC003	PPCS Pareora	500	
		Local Authority: Timaru District Council		
		Water Authority: <i>PPCS Ltd</i>		
ZONE:	PPC003PA	Pareora Freezing Works	500	u
Plant:	TP02218	PPCS Pareora 1		U
Source:	G01333	» PPCS Pareora Well 1		
Plant:	TP02219	PPCS Pareora 2		U
Source:	G01334	» PPCS Pareora Well 2		
Plant:	TP02220	PPCS Pareora Infiltration		U
Source:	S00840	» Pareora River at PPCS Pareora		



Component	Code	Name	Population	Grade
COMMUNITY:	RAI005	Raincliff Camp	90	
		Local Authority: Mackenzie District Council		
		Water Authority: Anglican Church		
ZONE:	RAI005RA	Raincliff Camp	90	u
Plant:	TP01676	Raincliff Camp		U
Source:	S00649	» Opuha River Gallery		
COMMUNITY:	RAN003	Rangitata Huts	400	
		Local Authority: Timaru District Council		
ZONE:	RAN003RH	Rangitata Huts	400	u
Plant:	TP00301	Rangitata Huts		U
Source:	G00201	» Rangitata Huts Bore		
COMMUNITY:	RAN020	Rangitata Rafts	20	
		Local Authority: Timaru District Council		
		Water Authority: Wakari Hills Station		
ZONE:	RAN020RA	Rangitata Rafts	20	u
Plant:	TP01659	Rangitata Rafts		U
Source:	S00643	» Middle Stream		
COMMUNITY:	RAN023	Rangitata, Outside Inn	30	
		Local Authority: Timaru District Council		
		Water Authority: Hospitality		
ZONE:	RAN023RA	Rangitata, Outside Inn	30	u
Plant:	TP02232	Rangitata, Outside Inn		U
Source:	G01345	» Rangitata, Outside Inn Well		
COMMUNITY:	ROU001	Roundhill, L.Tekapo Skifield	200	
		Local Authority: Mackenzie District Council		
		Water Authority: Lake Tekapo Skifield Ltd		
ZONE:	ROU001RO	Roundhill, L. Tekapo Skifield	200	u
Plant:	TP02492	Roundhill, L. Tekapo Skifield		U
Source:	S00889	» Roundhill Spring		
COMMUNITY:	SEA001	Seadown	750	
		Local Authority: Timaru District Council		
ZONE:	SEA001SE	Seadown	750	u
Plant:	TP00296	Seadown		U
Source:	G00197	» Seadown Bore		
COMMUNITY:	STA004	St Andrews	240	
		Local Authority: Timaru District Council		
		Water Authority: Downlands Ctte, Timaru DC		
ZONE:	STA004ST	St Andrews	240	u
Plant:	TP01509	St Andrews		U
Source:	S00608	» Pareora River for St Andrews		

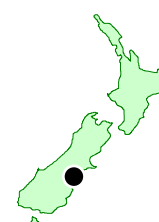
The introductory section at the start of the Register explains how to use this table. For further information on supplies or gradings, contact your local authority.



Component	Code	Name	Population	Grade
COMMUNITY:	TEA008	Te Akatarawa Camping Ground	90	
		Local Authority: Waimate District Council		
ZONE:	TEA008TE	Te Akatarawa Camping Ground	90	u
Plant:	TP01678	Te Akatarawa Camping Ground		U
Source:	S00886	» Te Akatarawa Stream		
COMMUNITY:	TEM002	Te Moana Scheme	1,650	
		Local Authority: Timaru District Council		
ZONE:	TEM002GD	Geraldine Downs	450	u
Plant:	TP00305	Geraldine		U
Source:	G00204	» Bores Geraldine		
Plant:	TP00304	Te Moana		U
Source:	S00201	» Hei Hei Te Moana River Nth Br.		
ZONE:	TEM002GF	Geraldine Flat	200	u
Plant:	TP00305	Geraldine		U
Source:	G00204	» Bores Geraldine		
Plant:	TP00304	Te Moana		U
Source:	S00201	» Hei Hei Te Moana River Nth Br.		
ZONE:	TEM002TE	Te Moana	1,000	u
Plant:	TP00304	Te Moana		U
Source:	S00201	» Hei Hei Te Moana River Nth Br.		
COMMUNITY:	TEK005	Tekapo	500	
		Local Authority: Mackenzie District Council		
ZONE:	TEK005TE	Tekapo	500	u
Plant:	TP00369	Tekapo		U
Source:	G01588	» Fork Stream Infiltration Gallery		
COMMUNITY:	TEM001	Temuka	3,984	
		Local Authority: Timaru District Council		
ZONE:	TEM001TE	Temuka	3,984	u
Plant:	TP00299	Temuka		U
Source:	G01332	» Temuka Bore 3		
Source:	G00199	» Temuka Bores		
Source:	G00460	» Temuka Spring		
COMMUNITY:	TIM001	Timaru City	26,832	
		Local Authority: Timaru District Council		
ZONE:	TIM001TI	Timaru	26,832	u
Plant:	TP00303	Claremont		U
Source:	G00203	» Opihi Bore		
Source:	S00200	» Pareora River		

Component	Code	Name	Population	Grade
COMMUNITY:	TWI001	Twizel	1,300	
		Local Authority: Mackenzie District Council		
ZONE:	TWI001TW	Twizel	1,300	u
		Test for: Copper, Lead		
Plant:	TP00368	Twizel		U
Source:	G00247	» Twizel Wells		
COMMUNITY:	WAI031	Waihaorunga Rural	150	
		Local Authority: Waimate District Council		
ZONE:	WAI031WA	Waihaorunga	150	u
Plant:	TP02695	Tavendales Rd		U
Source:	S00888	» Tavendales Rd Stream		
Plant:	TP00489	Waihaorunga		U
Source:	S00310	» Waihaorunga Stream		
COMMUNITY:	WAI121	Waihi School	95	
		Local Authority: Timaru District Council		
		<i>Water Authority: School BOT</i>		
ZONE:	WAI121SC	Waihi School	95	u
Plant:	TP01680	Waihi School		U
Source:	G00976	» Waihi School Well		
COMMUNITY:	WAI032	Waikakahi Rural	450	
		Local Authority: Waimate District Council		
ZONE:	WAI032WA	Waikakahi	450	u
Plant:	TP00490	Waikakahi		U
Source:	S00311	» Unnamed Trib. of Waitaki River		
COMMUNITY:	WAI033	Waimate	3,000	
		Local Authority: Waimate District Council		
ZONE:	WAI033WA	Waimate	3,000	u
Plant:	TP00492	Manchester Plant		U
Source:	G00318	» Manchester Bore		
Plant:	TP02578	Timaru Road		U
Source:	G01525	» Timaru Rd Bore		
COMMUNITY:	WAI120	Waitangi Reserve Camp Ground	80	
		Local Authority: Waimate District Council		
ZONE:	WAI120WA	Waitangi Reserve Camp Ground	80	u
Plant:	TP01679	Waitangi Reserve Camp Ground		U
Source:	S00887	» Waitangi Reserve Water Race		

18.9

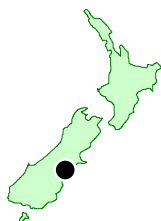


Health
District
18

South Canterbury

Community
and Public
Health

18.10



Health
District
18

South Canterbury

Community
and Public
Health

Component	Code	Name	Population	Grade
COMMUNITY:	WIN002	Winchester	260	
		Local Authority: Timaru District Council		
ZONE:	WIN002WI	Winchester	260	u
Plant:	TP00302	Winchester		U
Source:	G00202	» Winchester Bore		