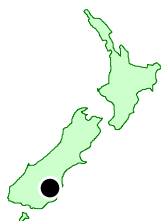




Component	Code	Name	Population	Grade
Health District		Otago		
Public Health Service Provider		Public Health South		
Office		Dunedin		
COMMUNITY:	ALE001	Alexandra	5,000	
		Local Authority: Central Otago District Council		
ZONE:	ALE001AL	Alexandra	5,000	u
Plant:	TP00241	Alexandra		U
Source:	S00150	» Clutha River at Alexandra		
COMMUNITY:	AWA001	Awamoko	160	
		Local Authority: Waitaki District Council		
ZONE:	AWA001AW	Awamoko	160	u
Plant:	TP00540	Awamoko Pumps (2)		U
Source:	S00353	» Awamoko Pumps (1), Irrig. Race		
COMMUNITY:	BAL001	Balclutha	4,150	
		Local Authority: Clutha District Council		
ZONE:	BAL001BA	Balclutha	4,150	u
Plant:	TP00272	Balclutha		U
		Test for: Fluoride		
Source:	S00180	» Clutha River at Balclutha		
COMMUNITY:	BEA002	Beaumont Hotel	50	
		Local Authority: Clutha District Council		
		Water Authority: <i>Beaumont Hotel</i>		
ZONE:	BEA002BE	Beaumont Hotel	25	u
Plant:	TP01490	Beaumont Hotel		U
Source:	S00599	» Little Beaumont Rvr/Andys Crk		
ZONE:	BEA002BA	Beaumont Hotel Bar	25	u
Plant:	TP01489	Beaumont Hotel Bar		U
Source:	R00279	» Beaumont Hotel Roof		
COMMUNITY:	BEC002	Becks Hotel	25	
		Local Authority: Central Otago District Council		
		Water Authority: <i>Becks Hotel</i>		
ZONE:	BEC002BE	Becks Hotel	25	u
Plant:	TP00819	Becks Hotel		U
Source:	S00475	» Creek at Becks Hotel		

19.2



Health District
19

Otago

Public Health
South

Register of Community Drinking-Water Supplies in New Zealand 2007 Edition. Printed November 2007

Component	Code	Name	Population	Grade
COMMUNITY:	BEN001	Benmore Wildlife Reserve	30	
		Local Authority: Waitaki District Council		
		Water Authority: <i>Electricorp Production</i>		
ZONE:	BEN001BE	Benmore Wildlife Reserve	30	u
Plant:	TP00557	Benmore Wildlife Reserve		U
Source:	S00343	» Benmore Dam		
COMMUNITY:	BLA003	Black Gully Camping Ground	30	
		Local Authority: Clutha District Council		
		Water Authority: <i>Black Gully Camp. Ground</i>		
ZONE:	BLA003BG	Black Gully Camping Ground	30	u
Plant:	TP00872	Black Gully Camping Ground		U
Source:	S00489	» Stream at Black Gully Camping		
COMMUNITY:	BLU001	Blue Mt. Lumber, Conical Hills	200	
		Local Authority: Clutha District Council		
		Water Authority: <i>Blue Mt. Lumber</i>		
ZONE:	BLU001BM	Blue Mountain Lumber	200	u
Plant:	TP00868	Blue Mountain Lumber		U
Source:	S00487	» Pomahaka River at Conical Hill		
COMMUNITY:	BLU004	Blueskin Road	99	
		Local Authority: Dunedin City Council		
ZONE:	BLU004BL	Blueskin Road	99	u
Plant:	TP02339	Blueskin Road		U
Source:	G01422	» Blueskin Road Spring		
COMMUNITY:	BRI001	Bridge Tavern Millers Flat	27	
		Local Authority: Central Otago District Council		
		Water Authority: <i>Bridge Tavern Millers Fl</i>		
ZONE:	BRI001BR	Bridge Tavern Millers Flat	27	u
Plant:	TP00823	Bridge Tavern Millers Flat		U
Source:	S00478	» Clutha River for Bridge Tavern		
COMMUNITY:	CAR007	Cardrona, KPSL	326	
		Local Authority: Queenstown Lakes Distr Council		
		Water Authority: <i>Cardrona Ltd</i>		
ZONE:	CAR007KP	Cardrona, KPSL	326	u
Plant:	TP02730	Cardrona, KPSL		U
Source:	G01717	» Cardrona, KPSL Bore		

Health Districts in these tables are in north to south order, and community names are alphabetical within those. There is a full index of New Zealand communities at the back.

Component	Code	Name	Population	Grade
COMMUNITY:	CHA002	Chatto Creek Tavern	25	
		Local Authority: Central Otago District Council		
		Water Authority: <i>Chatto Creek Tavern</i>		
ZONE:	CHA002CC	Chatto Creek Tavern	25	u
Plant:	TP00812	Chatto Creek Tavern		U
Source:	G00502	» Chatto Creek Tavern Bore		
COMMUNITY:	CLA002	Clarks Junction Hotel	25	
		Local Authority: Dunedin City Council		
		Water Authority: <i>Clarks Junction Hotel</i>		
ZONE:	CLA002CJ	Clarks Junction Hotel	25	u
Plant:	TP00822	Clarks Junction Hotel		U
Source:	S00477	» Clarks Junction Hotel Stream		
COMMUNITY:	CLI004	Clinton - Waipahi Holdings	40	
		Local Authority: Clutha District Council		
		Water Authority: <i>Clinton-Waipahi Holdings</i>		
ZONE:	CLI004CL	Clinton - Waipahi Holdings	20	u
Plant:	TP02248	Clinton - Waipahi Holdings		U
Source:	G01358	» Clinton-Waipahi Holdings Bore		
ZONE:	CLI004AM	Clinton-Waipahi Amenities Bldg	20	u
Plant:	TP02249	Clinton-Waipahi Amenities Bldg		U
Source:	R00531	» Clinton-Waipahi Amenities Roof		
COMMUNITY:	CLY001	Clyde	1,000	
		Local Authority: Central Otago District Council		
ZONE:	CLY001CL	Clyde Township	1,000	u
Plant:	TP00243	Clyde		U
Source:	S00152	» Lake Dunstan at Clyde		
COMMUNITY:	CLY003	Clyde, Horticultural Research	20	
		Local Authority: Central Otago District Council		
		Water Authority: <i>Hort & Food Industry</i>		
ZONE:	CLY003HR	Hort. Research, Clyde	20	u
Plant:	TP00781	Hort. Research, Clyde		U
Source:	G00482	» Bore at Hort. Research, Clyde		
COMMUNITY:	CLY004	Clydevale Private	75	
		Local Authority: Clutha District Council		
		Water Authority: <i>Communal</i>		
ZONE:	CLY004PR	Clydevale Private	75	u
Plant:	TP01376	Ladbrook Farm, Clydevale		U
Source:	G00839	» Ladbrook Farm Spring,Clydevale		

19.3

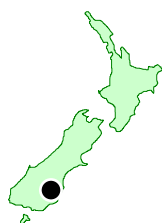


Health District
19

Otago

Public Health
South

19.4



Health District
19

Otago

Public Health
South

Register of Community Drinking-Water Supplies in New Zealand 2007 Edition. Printed November 2007

Component	Code	Name	Population	Grade
COMMUNITY:	CLY002	Clydevale Rural	112	
		Local Authority: Clutha District Council		
ZONE:	CLY002CL	Clydevale Rural	112	u
Plant:	TP00269	Clydevale		U
Source:	S00177	» Back Stream, Rankleburn Forest		
COMMUNITY:	CRO001	Cromwell	3,430	
		Local Authority: Central Otago District Council		
ZONE:	CRO001BA	Bannockburn	400	u
Plant:	TP00242	Cromwell		U
Source:	S00151	» Lake Dunstan at Cromwell		
ZONE:	CRO001CR	Cromwell	3,000	u
Plant:	TP00242	Cromwell		U
Source:	S00151	» Lake Dunstan at Cromwell		
ZONE:	CRO001RI	Ripponvale	30	u
Plant:	TP00242	Cromwell		U
Source:	S00151	» Lake Dunstan at Cromwell		
COMMUNITY:	DAN002	Danseys Camp, Danseys Pass	30	
		Local Authority: Waitaki District Council		
		<i>Water Authority: Danseys Camp</i>		
ZONE:	DAN002DA	Danseys Camp	30	u
Plant:	TP00558	Danseys Camp		U
Source:	S00344	» Maerewhenua River v2		
COMMUNITY:	DAN003	Danseys Pass Coach Inn	30	
		Local Authority: Central Otago District Council		
		<i>Water Authority: Danseys Pass Coach Inn</i>		
ZONE:	DAN003DP	Danseys Pass Coach Inn	30	u
Plant:	TP00821	Danseys Pass Coach Inn		U
Source:	S00476	» Danseys Pass Coach Inn Stream		
COMMUNITY:	DUN002	Dunback	270	
		Local Authority: Waitaki District Council		
ZONE:	DUN002DU	Dunback Rural	270	u
Plant:	TP00425	Dunback Pumphouse		U
Source:	S00273	» Shag River at Dunback		

Health Districts in these tables are in north to south order, and community names are alphabetical within those. There is a full index of New Zealand communities at the back.

Component	Code	Name	Population	Grade
COMMUNITY:	DUN001	Dunedin City	89,181	
		Local Authority: Dunedin City Council		
L ZONE:	DUN001BO	Booth Road, Dunedin	30,841	u
L Plant:	TP00234	Mt Grand		U
		L Test for: Fluoride		
L Source:	S00141	» Deep Stream (M)		
L ZONE:	DUN001GI	Green Island	6,409	u
		L Test for: Lead, MAV sum ratio for HAAs, Trichloroacetaldehyde		
L Plant:	TP00236	Southern, Dunedin		U
		L Test for: Fluoride		
L Source:	S00142	» Deep Creek (S)		
L Source:	S00144	» Deep Stream (S)		
L Source:	S00143	» Silverstream (S)		
L Source:	G00467	» Taieri Bores (S)		
L ZONE:	DUN001LL	Low Levels/Peninsula, Dunedin	33,728	u
L Plant:	TP00234	Mt Grand		U
		L Test for: Fluoride		
L Source:	S00141	» Deep Stream (M)		
L Plant:	TP00236	Southern, Dunedin		U
		L Test for: Fluoride		
L Source:	S00142	» Deep Creek (S)		
L Source:	S00144	» Deep Stream (S)		
L Source:	S00143	» Silverstream (S)		
L Source:	G00467	» Taieri Bores (S)		
L ZONE:	DUN001MH	Maori Hill	12,441	u
L Plant:	TP00234	Mt Grand		U
		L Test for: Fluoride		
L Source:	S00141	» Deep Stream (M)		
L ZONE:	DUN001PC	Port Chalmers	2,469	u
L Plant:	TP00234	Mt Grand		U
		L Test for: Fluoride		
L Source:	S00141	» Deep Stream (M)		
L Plant:	TP00237	Port Chalmers		U
L Source:	S00869	» Cedar Farm Reservoir		
L Source:	S00145	» Rossville Reservoir		
L ZONE:	DUN001WI	Wingatui, Dunedin	3,293	u
		L Test for: Dichloroacetic acid, MAV sum ratio for HAAs, Trichloroacetaldehyde, Trichloroacetic acid		
L Plant:	TP00234	Mt Grand		U
		L Test for: Fluoride		
L Source:	S00141	» Deep Stream (M)		

19.5



Health District 19

Otago

Public Health South

19.6



Health
District
19

Otago

Public Health
South

Component	Code	Name	Population	Grade
COMMUNITY:	DUN003	Dunrobin	54	
		Local Authority: Waitaki District Council		
ZONE:	DUN003DU	Dunrobin	54	u
Plant:	TP00542	Dunrobin Pumps		U
Source:	S00328	» Kakanui River - Five Forks		
COMMUNITY:	DUN004	Duntroon	140	
		Local Authority: Waitaki District Council		
ZONE:	DUN004DU	Duntroon	140	u
Plant:	TP00543	Duntroon		U
Source:	G00353	» Duntroon Bore		
COMMUNITY:	ENF001	Enfield	450	
		Local Authority: Waitaki District Council		
ZONE:	ENF001EN	Enfield	450	u
Plant:	TP00544	Weston/Enfield Pumps		U
Source:	S00329	» Kakanui River - Robbs Crossing		
COMMUNITY:	ETT001	Ettrick	40	
		Local Authority: Central Otago District Council		
ZONE:	ETT001ET	Ettrick Rural	40	u
Plant:	TP00777	Ettrick		U
Source:	S00454	» Whiskey Gully Creek		
COMMUNITY:	FAL001	Falstone Camp	30	
		Local Authority: Waitaki District Council		
ZONE:	FAL001FA	Falstone Camp-Lake Benmore	30	u
Plant:	TP00734	Falstone Camp		U
Source:	S00437	» Falstone Creek		
COMMUNITY:	FIV001	Five Forks School	50	
		Local Authority: Waitaki District Council		
		<i>Water Authority: School BOT</i>		
ZONE:	FIV001FI	Five Forks School	50	u
Plant:	TP00559	Five Forks School		U
Source:	G00355	» Five Forks School Bore		

Component	Code	Name	Population	Grade
COMMUNITY:	GLE001	Glenkenich Rural	750	
		Local Authority: Clutha District Council		
ZONE:	GLE001GK	Glenkenich	750	u
		Test for: Dichloroacetic acid, MAV sum ratio for HAAs, Trichloroacetaldehyde, Trichloroacetic acid		
Plant:	TP00273	Glenkenich		U
Source:	S00598	» Greens Creek		
Source:	S00181	» Pomahaka River, Telegraph Road		
COMMUNITY:	GOO001	Goodwood	400	
		Local Authority: Waitaki District Council		
ZONE:	GOO001GO	Goodwood	400	u
Plant:	TP00541	Goodwood Pumps		U
Source:	G00352	» Goodwood Bore		
COMMUNITY:	HAM002	Hampden/Moeraki	665	
		Local Authority: Waitaki District Council		
ZONE:	HAM002HA	Hampden	315	u
Plant:	TP00251	Hampden/Moeraki		U
Source:	S00160	» Big Kuri River		
ZONE:	HAM002MO	Moeraki	350	u
Plant:	TP00251	Hampden/Moeraki		U
Source:	S00160	» Big Kuri River		
COMMUNITY:	HER001	Herbert	470	
		Local Authority: Waitaki District Council		
ZONE:	HER001HE	Herbert	470	u
Plant:	TP00545	Herbert Pumps		U
Source:	S00330	» Waianakarua River		
COMMUNITY:	KAI005	Kaitangata	906	
		Local Authority: Clutha District Council		
ZONE:	KAI005KA	Kaitangata	864	u
Plant:	TP00268	Kaitangata		U
Source:	S00176	» Clutha River, Matau Branch		
ZONE:	KAI005WA	Wangaloa	42	u
Plant:	TP00268	Kaitangata		U
Source:	S00176	» Clutha River, Matau Branch		

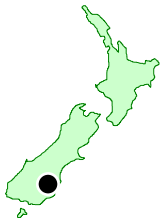
19.7



Health
District
19

Otago

Public Health
South



Component	Code	Name	Population	Grade
COMMUNITY:	KAK001	Kakanui	510	
ZONE:	KAK001KA	Kakanui	510	u
Plant:	TP00252	Kakanui		U
Source:	S00161	» Kakanui River at Taipo Road		
COMMUNITY:	KAU001	Kauru Hill	180	
ZONE:	KAU001KA	Kauru Hill	180	u
Plant:	TP00546	Kauru Hill Pumps		U
Source:	S00333	» Kauru River		
COMMUNITY:	KES001	Keswick Park Family Camp Grnd.	25	
ZONE:	KES001KE	Keswick Park Family Camp Grnd.	25	u
Plant:	TP01720	Keswick Park Family Camp Grnd.		U
Source:	R00381	» Keswick Park Family Camp Roof		
COMMUNITY:	KUR001	Kurow	450	
ZONE:	KUR001KU	Kurow Township	450	u
Plant:	TP00254	Kurow		U
Source:	G00193	» Kurow Bores x3		
COMMUNITY:	LAK023	Lake Benmore Holiday Park	30	
ZONE:	LAK023LA	Lake Benmore Holiday Park	30	u
Plant:	TP00560	Lake Benmore Holiday Park		U
Source:	S00345	» L. Benmore HP, Unnamed Stream		
COMMUNITY:	LAK006	Lake Ohau C Powerstation/Camp	30	
ZONE:	LAK006LA	Lake Ohau C Powerstation/Camp	30	u
Plant:	TP00735	Lake Ohau C Powerstation/Camp		U
Source:	S00438	» Lake Ohau-Benmore Canal		

Component	Code	Name	Population	Grade
COMMUNITY:	LAK021	Lake Roxburgh Village	90	
		Local Authority: Central Otago District Council		
		Water Authority: <i>Electricorp Production</i>		
ZONE:	LAK021LA	Lake Roxburgh Village	90	u
Plant:	TP00775	Lake Roxburgh Village		U
Source:	S00452	» Lake Roxburgh, L Roxburgh Vill		
COMMUNITY:	LAR001	Larnach Castle	60	
		Local Authority: Dunedin City Council		
		Water Authority: <i>Private</i>		
ZONE:	LAR001LA	Larnach Castle	60	u
Plant:	TP02497	Larnach Castle		U
Source:	G01529	» Larnach Castle Spring		
COMMUNITY:	LAU002	Lauder Tavern	25	
		Local Authority: Central Otago District Council		
		Water Authority: <i>Lauder Tavern</i>		
ZONE:	LAU002LA	Lauder Tavern	25	u
Plant:	TP00820	Lauder Tavern		U
Source:	G00507	» Lauder Tavern Bore		
COMMUNITY:	LAU001	Lauder, NIWA	12	
		Local Authority: Central Otago District Council		
		Water Authority: <i>NIWA</i>		
ZONE:	LAU001NI	NIWA, Lauder	12	u
Plant:	TP00782	NIWA, Lauder		U
Source:	S00457	» Manuherikia River Gallery		
COMMUNITY:	LAW001	Lawrence	513	
		Local Authority: Clutha District Council		
ZONE:	LAW001LT	Lawrence Township	513	u
		Test for: Cadmium, Lead, Nickel		
Plant:	TP00266	Lawrence		U
Source:	S00175	» Phoenix Dam		
COMMUNITY:	LEE002	Lee Stream School	55	
		Local Authority: Dunedin City Council		
		Water Authority: <i>School BOT</i>		
ZONE:	LEE002LS	Lee Stream School	55	u
Plant:	TP00790	Lee Stream School		U
Source:	G00489	» Lee Stream School Bore		
Source:	R00027	» Lee Stream School Rainwater		

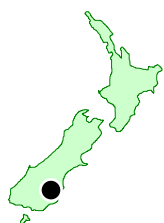
19.9



Health
District
19

Otago

Public Health
South



Component	Code	Name	Population	Grade
COMMUNITY:	LIV002	Livingstonia Park	50	
		Local Authority: Clutha District Council		
ZONE:	LIV002LI	Livingstonia Park	25	u
Plant:	TP02076	Livingstonia Park		U
Source:	G01238	» Livingstonia Park Bore		
ZONE:	LIV002TK	Livingstonia Park Tank	25	u
Plant:	TP02075	Livingstonia Park Tank		U
Source:	R00468	» Livingstonia Park Roof		
COMMUNITY:	LOW004	Lower Waitaki, Rural	360	
		Local Authority: Waitaki District Council		
ZONE:	LOW004LO	Lower Waitaki	360	u
Plant:	TP00547	Lower Waitaki Pumps		U
Source:	S00334	» Lower Waitaki Irrigation Race		
COMMUNITY:	MAC004	Macraes Flat, Stanley's Hotel	40	
		Local Authority: Waitaki District Council		
		<i>Water Authority: Stanley's Hotel</i>		
ZONE:	MAC004MA	Macraes Flat, Stanley's Hotel	40	u
Plant:	TP00736	Macraes Flat, Stanley's Hotel		U
Source:	G00457	» Stanley's Hotel Bore, MacRaes		
COMMUNITY:	MAC001	Macraes Mine	80	
		Local Authority: Waitaki District Council		
		<i>Water Authority: Private</i>		
ZONE:	MAC001MA	Macraes Mine	80	u
Plant:	TP00426	Potable Water Reservoir		U
Source:	S00274	» Taieri River at Hyde		
COMMUNITY:	MAC002	Macraes Moonlight School	30	
		Local Authority: Waitaki District Council		
		<i>Water Authority: School BOT</i>		
ZONE:	MAC002MA	Macraes Moonlight School	30	u
Plant:	TP00427	Macraes Moonlight School		U
Source:	G00288	» Macraes Moonlight School Well		
COMMUNITY:	MAH001	Maheno	280	
		Local Authority: Waitaki District Council		
		<i>Water Authority: Communal</i>		
ZONE:	MAH001MA	Maheno	280	u
Plant:	TP00561	Maheno		U
Source:	G00356	» Maheno Bore		

Component	Code	Name	Population	Grade
COMMUNITY:	MAI003	Mainholm Lodge	8	
		Local Authority: Clutha District Council		
		Water Authority: <i>Hospitality</i>		
ZONE:	MAI003MA	Mainholm Lodge	8	u
Plant:	TP01359	Mainholm Lodge, Pomohaka		U
Source:	R00186	» Mainholm Lodge Roof		
COMMUNITY:	MAK002	Makareao Lime Works	25	
		Local Authority: Waitaki District Council		
		Water Authority: <i>Private</i>		
ZONE:	MAK002MA	Makareao Lime Works	25	u
Plant:	TP00562	Makareao Lime Works		U
Source:	S00346	» Spring at Makareao		
COMMUNITY:	MCL002	McLean Falls	30	
		Local Authority: Clutha District Council		
		Water Authority: <i>DOC</i>		
ZONE:	MCL002MC	McLean Falls	30	u
Plant:	TP02242	McLean Falls		U
Source:	S00844	» Duckaday Creek Tributary		
COMMUNITY:	MID002	Middlemarch General Store	60	
		Local Authority: Dunedin City Council		
		Water Authority: <i>Middlemarch Store Owners</i>		
ZONE:	MID002MI	Middlemarch General Store	60	u
Plant:	TP02727	Middlemarch General Store		U
Source:	G01714	» Middlemarch General Store Bore		
COMMUNITY:	MID004	Middlemarch, Blind Billys Camp	65	
		Local Authority: Dunedin City Council		
		Water Authority: <i>Blind Billys Camp Owners</i>		
ZONE:	MID004BB	Middlemarch, Blind Billys Camp	65	u
Plant:	TP02729	Blind Billys Camp		U
Source:	G01716	» Blind Billys Camp Bore		
COMMUNITY:	MID003	Middlemarch, Kissing Gate Café	60	
		Local Authority: Dunedin City Council		
		Water Authority: <i>Kissing Gate Café Owners</i>		
ZONE:	MID003KG	Middlemarch, Kissing Gate Café	60	u
Plant:	TP02728	Kissing Gate Café		U
Source:	G01715	» Kissing Gate Café Bore		

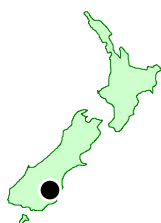
19.11



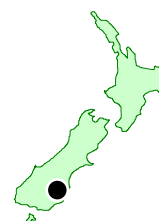
Health
District
19

Otago

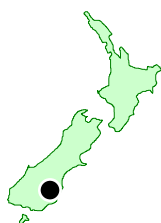
Public Health
South



Component	Code	Name	Population	Grade
COMMUNITY:	MIL002	Millers Flat Camping Ground	60	
		Local Authority: Central Otago District Council		
		Water Authority: <i>Millers Flat Camp Ground</i>		
ZONE:	MIL002MF	Millers Flat Camping Ground	60	u
Plant:	TP00791	Millers Flat Camping Ground		U
Source:	S00459	» Clutha River, Millers Flat		
COMMUNITY:	MIL003	Millers Flat School	48	
		Local Authority: Central Otago District Council		
		Water Authority: <i>School BOT</i>		
ZONE:	MIL003MF	Millers Flat School	48	u
Plant:	TP00792	Millers Flat School		U
Source:	G00490	» Millers Flat School Bore		
COMMUNITY:	MIL001	Milton	2,000	
		Local Authority: Clutha District Council		
ZONE:	MIL001MT	Milton Town	2,000	u
		Test for: MAV sum ratio for HAAs		
Plant:	TP00265	Milton		U
Source:	S00174	» Tokomoriro River, East Branch		
COMMUNITY:	MOA001	Moa Flat	451	
		Local Authority: Clutha District Council		
ZONE:	MOA001MF	Moa Flat Rural	451	u
Plant:	TP00275	Moa Flat		U
Source:	S00183	» Timber Creek, Mt. Benger		
COMMUNITY:	MOS001	Mosgiel	9,200	
		Local Authority: Dunedin City Council		
ZONE:	MOS001MO	Mosgiel	9,200	u
Plant:	TP00247	Mosgiel		U
Source:	G00173	» Mosgiel Bores x 8		
COMMUNITY:	NAS001	Naseby	400	
		Local Authority: Central Otago District Council		
ZONE:	NAS001NA	Naseby	400	u
Plant:	TP00778	Naseby		U
Source:	S00455	» Eweburn Water Race		



Component	Code	Name	Population	Grade
COMMUNITY:	NAT002	Natures Wonders, Otago	50	
		Local Authority: Dunedin City Council		
		Water Authority: Natures Wonders Owners		
ZONE:	NAT002NA	Natures Wonders, Otago	50	u
Plant:	TP02518	Natures Wonders, Otago		U
Source:	R00615	» Natures Wonders Roof		
Source:	G01552	» Natures Wonders Spring		
COMMUNITY:	NOR003	North Bruce Rural	940	
		Local Authority: Clutha District Council		
ZONE:	NOR003NB	North Bruce Rural	610	u
		Test for: Dichloroacetic acid, MAV sum ratio for HAAs, Trichloroacetaldehyde, Trichloroacetic acid		
Plant:	TP00271	North Bruce		U
Source:	S00179	» Meggat Burn, Berwick Forest		
ZONE:	NOR003WT	Waiholo Township	330	u
Plant:	TP00271	North Bruce		U
Source:	S00179	» Meggat Burn, Berwick Forest		
COMMUNITY:	NOR004	North Richardson Rural	198	
		Local Authority: Clutha District Council		
ZONE:	NOR004NO	North Richardson Rural	198	u
Plant:	TP00262	Whitelea Road		U
Source:	S00171	» Clutha River at Whitelea Road		
COMMUNITY:	NUG001	Nugget Point	30	
		Local Authority: Clutha District Council		
		Water Authority: DOC		
ZONE:	NUG001NU	Nugget Point	30	u
Plant:	TP02243	Nugget Point		U
Source:	R00529	» Nugget Point Restrooms Roof		
COMMUNITY:	NZM003	NZMP, Stirling	75	
		Local Authority: Clutha District Council		
		Water Authority: NZMP		
ZONE:	NZM003NZ	NZMP, Stirling	75	u
Plant:	TP01362	NZMP, Stirling		U
Source:	S00583	» Clutha River, Stirling		



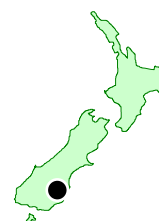
Component	Code	Name	Population	Grade
COMMUNITY:	OAM001	Oamaru	10,487	
		Local Authority: Waitaki District Council		
ZONE:	OAM001NE	North End Oamaru	5,000	u
Plant:	TP00253	Oamaru		U
Source:	S00162	» Lower Waitaki Irrig. Co. Race		
ZONE:	OAM001RR	Reservoir Road, Oamaru	900	u
Plant:	TP00253	Oamaru		U
Source:	S00162	» Lower Waitaki Irrig. Co. Race		
ZONE:	OAM001SH	South Hill, Oamaru	4,587	u
Plant:	TP00253	Oamaru		U
Source:	S00162	» Lower Waitaki Irrig. Co. Race		
		Test for: Trichloroacetaldehyde		
COMMUNITY:	OHA005	Ohau Alpine Village	40	
		Local Authority: Waitaki District Council		
ZONE:	OHA005OH	Ohau Alpine Village	40	u
Plant:	TP00563	Ohau Alpine Village		U
Source:	S00347	» Ohau Infiltration Gallery		
COMMUNITY:	OHA006	Ohau Lodge	50	
		Local Authority: Waitaki District Council		
		<i>Water Authority: Hospitality</i>		
ZONE:	OHA006OH	Ohau Lodge	50	u
Plant:	TP00564	Ohau Lodge		U
Source:	S00348	» Spring at Ohau		
COMMUNITY:	OHA007	Ohau Ski Field	10	
		Local Authority: Waitaki District Council		
		<i>Water Authority: Private</i>		
ZONE:	OHA007OH	Ohau Ski Field	10	u
Plant:	TP00565	Ohau Ski Field		U
Source:	S00349	» Ski Area Creek (Source Trib.)		
COMMUNITY:	OMA005	Omakau/Ophir	400	
		Local Authority: Central Otago District Council		
ZONE:	OMA005OM	Omakau	350	u
Plant:	TP00774	Omakau		U
Source:	S00451	» Manuherikia River		
ZONE:	OMA005OP	Ophir	50	u
Plant:	TP00774	Omakau		U
Source:	S00451	» Manuherikia River		



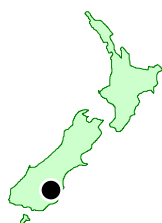
Component	Code	Name	Population	Grade
COMMUNITY:	OMA001	Omarama	453	
		Local Authority: Waitaki District Council		
ZONE:	OMA001OM	Omarama Town	453	u
Plant:	TP00257	Omarama Pumps		U
Source:	G00194	» Omarama Bores		
Plant:	TP00256	Omarama Reservoirs		U
Source:	S00165	» Old Man Creek, Omarama Station		
COMMUNITY:	ORO002	Orokonui Rest Home/Holiday Par	80	
		Local Authority: Dunedin City Council		
		Water Authority: Orokonui Rest Home		
ZONE:	ORO002OR	Orokonui Rest Home/Holiday Par	80	u
Plant:	TP00737	Orokonui Rest Home/Holiday Par		U
Source:	S00439	» Orokonui Rest Home, Creek		
COMMUNITY:	OTA017	Otago Bowling Club	400	
		Local Authority: Dunedin City Council		
		Water Authority: Otago Bowling Club		
ZONE:	OTA017OT	Otago Bowling Club	400	u
Plant:	TP02336	Otago Bowling Club		U
Source:	G01419	» Otago Bowling Club Spring		
COMMUNITY:	OTA020	Otago Central Hotel & Café	60	
		Local Authority: Dunedin City Council		
		Water Authority: Otago Central Hotel & Café Owners		
ZONE:	OTA020OT	Otago Central Hotel & Café	60	u
Plant:	TP02726	Otago Central Hotel & Café		U
Source:	G01713	» Otago Cent Hotel & Café Spring		
COMMUNITY:	OTA018	Otakou Marae	50	
		Local Authority: Dunedin City Council		
		Water Authority: Te Runanga Otakou		
ZONE:	OTA018OT	Otakou Marae	50	u
Plant:	TP02496	Otakou Marae		U
Source:	G01528	» Otakou Marae Bore		
COMMUNITY:	OTE002	Otekaieke Rural	30	
		Local Authority: Waitaki District Council		
ZONE:	OTE002OT	Otekaieke Rural	30	u
Plant:	TP00549	Otekaieke Rural		U
Source:	S00336	» Bushy Creek		



Component	Code	Name	Population	Grade
COMMUNITY:	OTE001	Otematata	490	
ZONE:	OTE001OT	Local Authority: Waitaki District Council Otematata Hydro Village	490	u
Plant:	TP00255	Otematata		U
Source:	S00164	» Otematata River		
COMMUNITY:	OTU002	Oturehua Tavern	25	
ZONE:	OTU002OT	Local Authority: Central Otago District Council <i>Water Authority: Oturehua Tavern</i>	25	u
Plant:	TP00813	Oturehua Tavern		U
Source:	G00503	» Oturehua Tavern Bore		
COMMUNITY:	OUT001	Outram	844	
ZONE:	OUT001OU	Local Authority: Dunedin City Council Outram Township	844	u
Plant:	TP00245	Outram		U
Source:	G00195	» Outram Bores/Outram Bridge		
COMMUNITY:	OWA001	Owaka	411	
ZONE:	OWA001OW	Local Authority: Clutha District Council Owaka	411	u
Plant:	TP00267	Owaka		U
Source:	G00176	» Owaka Bore		
COMMUNITY:	PAE003	Paerau School	10	
ZONE:	PAE003PA	Local Authority: Central Otago District Council <i>Water Authority: School BOT</i>	10	u
Plant:	TP00784	Paerau School		U
Source:	G00484	» Paerau School Spring		
COMMUNITY:	PAL002	Palmerston	800	
ZONE:	PAL002PA	Local Authority: Waitaki District Council Palmerston Town	800	u
Plant:	TP00258	Palmerston		U
Source:	G00192	» Palmerston Bore, Shag River		



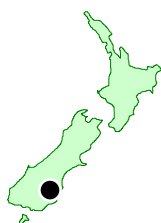
Component	Code	Name	Population	Grade
COMMUNITY:	PAP008	Papatowai - Picnic Point	25	
		Local Authority: Clutha District Council		
		Water Authority: DOC		
ZONE:	PAP008PA	Papatowai - Picnic Point	25	u
Plant:	TP01491	Papatowai - Picnic Point		U
Source:	S00600	» Florence Creek		
COMMUNITY:	PAP002	Papatowai Motor Camp	50	
		Local Authority: Clutha District Council		
		Water Authority: Papatowai Motor Camp		
ZONE:	PAP002PM	Papatowai Motor Camp	25	u
Plant:	TP00873	Papatowai Motor Camp		U
Source:	S00490	» Florence Creek - Papatowai		
ZONE:	PAP002KI	Papatowai Motor Camp Kitchen	25	u
Plant:	TP01495	Papatowai Mtr Camp Roof Water		U
Source:	R00280	» Papatowai Motor Camp Roof		
COMMUNITY:	PAR004	Parsons Rock Camp, L. Aviemore	80	
		Local Authority: Waitaki District Council		
ZONE:	PAR004PA	Parsons Rock Camp	80	u
Plant:	TP00548	Parsons Rock Camp		U
Source:	S00335	» Parsons Rock Creek		
COMMUNITY:	PAT003	Patearoa	60	
		Local Authority: Central Otago District Council		
ZONE:	PAT003PA	Patearoa	60	u
Plant:	TP00776	Patearoa		U
Source:	S00453	» Sowburn Stream		
COMMUNITY:	POM001	Pomahaka Rural	705	
		Local Authority: Clutha District Council		
ZONE:	POM001CL	Clinton	390	u
Plant:	TP02441	Clinton Tank		U
Source:	S00882	» Balclutha Transported		
Plant:	TP00274	Pomahaka		U
Source:	S00182	» Pomahaka River, Popotunoa		
ZONE:	POM001PR	Pomahaka Rural	315	u
Plant:	TP00274	Pomahaka		U
Source:	S00182	» Pomahaka River, Popotunoa		
COMMUNITY:	POO002	Poolburn Hotel	25	
		Local Authority: Central Otago District Council		
		Water Authority: Poolburn Hotel		
ZONE:	POO002PO	Poolburn Hotel	25	u
Plant:	TP00814	Poolburn Hotel		U
Source:	G00504	» Poolburn Hotel Bore		



Component	Code	Name	Population	Grade
COMMUNITY:	POO001	Poolburn School	39	
		Local Authority: Central Otago District Council		
		Water Authority: <i>School BOT</i>		
ZONE:	POO001PO	Poolburn School	39	u
Plant:	TP00786	Poolburn School		U
Source:	G00486	» Poolburn School Bore		
COMMUNITY:	POU001	Pounawea Camping Ground	30	
		Local Authority: Clutha District Council		
ZONE:	POU001PC	Pounawea Camp Ground	15	u
Plant:	TP00267	Owaka		U
Source:	G00176	» Owaka Bore		
ZONE:	POU001AM	Pounawea CG Amenities	15	u
Plant:	TP00267	Owaka		U
Source:	G00176	» Owaka Bore		
Plant:	TP02309	Pounawea CG Amenities		U
Source:	R00550	» Pounawea CG Amenities Roof		
COMMUNITY:	POU004	Pounawea Christian Conv. Cntr.	170	
		Local Authority: Clutha District Council		
		Water Authority: <i>Pounawea Convention Tr.</i>		
ZONE:	POU004PO	Pounawea Christian Conv. Cntr.	170	u
Plant:	TP01726	Pounawea Christian Conv. Cntr.		U
Source:	R00382	» Pounawea Christian Cntr. Roof		
COMMUNITY:	PPC001	PPCS Finegand	1,100	
		Local Authority: Clutha District Council		
		Water Authority: <i>PPCS Finegand</i>		
ZONE:	PPC001PP	PPCS Finegand	1,100	u
		Test for: Lead		
Plant:	TP01361	PPCS Finegand		U
Source:	S00582	» Clutha River at PPCS Finegand		
COMMUNITY:	PUK004	Pukeuri	120	
		Local Authority: Waitaki District Council		
		Water Authority: <i>Alliance Freezing Co.</i>		
ZONE:	PUK004PU	Pukeuri	120	u
Plant:	TP00567	Alliance Pukeuri		U
Source:	S00350	» L. Waitaki Irrig. Co. Race		
COMMUNITY:	PUR006	Purakanui Bay	20	
		Local Authority: Clutha District Council		
		Water Authority: <i>DOC</i>		
ZONE:	PUR006PB	Purakanui Bay Scenic Reserve	20	u
Plant:	TP00871	Purakanui Bay Scenic Reserve		U
Source:	S00488	» Unnamed creek, Purakanui Bay		



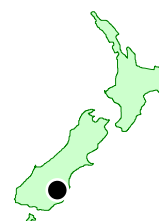
Component	Code	Name	Population	Grade
COMMUNITY:	PUR007	Purakanui Falls	25	
		Local Authority: Clutha District Council		
		Water Authority: DOC		
ZONE:	PUR007PU	Purakanui Falls	25	u
Plant:	TP01492	Purakanui Falls		U
Source:	S00601	» Unnamed Creek, Purakanui Falls		
COMMUNITY:	PUR005	Purakanui School	30	
		Local Authority: Dunedin City Council		
		Water Authority: School BOT		
ZONE:	PUR005PU	Purakanui School	30	u
Plant:	TP00870	Purakanui School		U
Source:	G00536	» Purakanui School Spring		
COMMUNITY:	RAE002	Raes Junction Hotel	30	
		Local Authority: Clutha District Council		
		Water Authority: Raes Junction Hotel		
ZONE:	RAE002RJ	Raes Junction Hotel	30	u
Plant:	TP00824	Raes Junction Hotel		U
Source:	G00508	» Raes Junction Hotel Bore		
COMMUNITY:	RAN002	Ranfurly	1,000	
		Local Authority: Central Otago District Council		
ZONE:	RAN002RA	Ranfurly	1,000	u
Plant:	TP00240	Ranfurly		U
		Test for: Chlorate		
Source:	G00462	» East Eweburn Spring		
Source:	S00149	» Eweburn Creek		
COMMUNITY:	REI001	Reidston	110	
		Local Authority: Waitaki District Council		
		Water Authority: Reidston Water Supply		
ZONE:	REI001RE	Reidston	110	u
Plant:	TP00568	Reidston		U
Source:	G00358	» Reidston Bore		
COMMUNITY:	ROC001	Rocklands/Shannon/Pukerangi	40	
		Local Authority: Dunedin City Council		
ZONE:	ROC001RO	Rocklands/Shannon/Pukerangi	40	u
Plant:	TP00621	Rocklands/Shannon/Pukerangi		U
Source:	S00379	» Deep Creek, Rocklands/Shannon		



Component	Code	Name	Population	Grade
COMMUNITY:	ROX001	Roxburgh	700	
ZONE:	ROX001RO	Local Authority: Central Otago District Council Roxburgh	700	u
Plant:	TP00239	Roxburgh		U
Source:	S00159	» Clutha River at Roxburgh		
COMMUNITY:	ROY001	Royal Albatross Centre	150	
ZONE:	ROY001RO	Local Authority: Dunedin City Council <i>Water Authority: Otago Peninsula Trust</i> Albatross Centre	150	u
Plant:	TP02495	Albatross Centre		U
Source:	G01527	» Albatross Centre Spring		
COMMUNITY:	SAI001	Sailors Cutting Camp, Benmore	80	
ZONE:	SAI001SA	Local Authority: Waitaki District Council Sailors Cutting Camp	80	u
Plant:	TP00550	Sailors Cutting Camp		U
Source:	G00354	» Sailors Cutting Camp Bore		
COMMUNITY:	SHI001	Shingle Creek Tavern	25	
ZONE:	SHI001SC	Local Authority: Central Otago District Council <i>Water Authority: Shingle Creek Tavern</i> Shingle Creek Tavern	25	u
Plant:	TP00815	Shingle Creek Tavern		U
Source:	S00473	» Stream at Shingle Creek Tavern		
COMMUNITY:	SOU002	South Richardson Rural	648	
ZONE:	SOU002KP	Local Authority: Clutha District Council Kaka Point	208	u
Plant:	TP00261	Puerua		U
Source:	S00170	» Puerua River		
ZONE:	SOU002PU	South Richardson Rural	440	u
Plant:	TP00261	Puerua		U
Source:	S00170	» Puerua River		
COMMUNITY:	SPE001	Speights Public Water Supply	450	
ZONE:	SPE001SP	Local Authority: Dunedin City Council <i>Water Authority: Lion Nathan</i> Speights Public Water Supply	450	u
Plant:	TP01921	Speights Public Water Supply		U
Source:	G01105	» Speights Public Water Bore		

Component	Code	Name	Population	Grade
COMMUNITY:	STI002	Stirling	525	
		Local Authority: Clutha District Council		
ZONE:	STI002SB	South Bruce	194	u
Plant:	TP00290	Stirling		U
Source:	S00193	» Clutha River at Stirling		
ZONE:	STI002ST	Stirling Township	331	u
Plant:	TP00290	Stirling		U
Source:	S00193	» Clutha River at Stirling		
COMMUNITY:	STO001	Stoneburn	80	
		Local Authority: Waitaki District Council		
ZONE:	STO001ST	Stoneburn	80	u
Plant:	TP00551	Stoneburn Pumps		U
Source:	S00337	» North Branch Waikouaiti River		
COMMUNITY:	STR003	Strath Taieri Hotel	60	
		Local Authority: Dunedin City Council		
		<i>Water Authority: Strath Taieri Hotel Owner</i>		
ZONE:	STR003ST	Strath Taieri Hotel	60	u
Plant:	TP02725	Strath Taieri Hotel		U
Source:	G01712	» Strath Taieri Hotel Bore		
COMMUNITY:	STR002	Strath-Taieri School	90	
		Local Authority: Dunedin City Council		
		<i>Water Authority: School BOT</i>		
ZONE:	STR002ST	Strath-Taieri School	90	u
Plant:	TP00875	Strath-Taieri School		U
Source:	G00537	» Strath-Taieri School Bore		
COMMUNITY:	TAH005	Tahakopa	12	
		Local Authority: Clutha District Council		
		<i>Water Authority: Town Scheme</i>		
ZONE:	TAH005TA	Tahakopa	12	u
Plant:	TP01363	Tahakopa Town		U
Source:	G00832	» Tahakopa Town Well		
COMMUNITY:	TAH004	Tahakopa School	25	
		Local Authority: Clutha District Council		
		<i>Water Authority: School BOT</i>		
ZONE:	TAH004SC	Tahakopa School	25	u
Plant:	TP01360	Tahakopa School		U
Source:	R00462	» Tahakopa School Roof		

19.21



Health
District
19

Otago

Public Health
South



Component	Code	Name	Population	Grade
COMMUNITY:	TAI014	Taieri Beach School	40	
		Local Authority: Clutha District Council		
		Water Authority: <i>School BOT</i>		
ZONE:	TAI014SC	Taieri Beach School	40	u
Plant:	TP02069	Taieri Beach School		U
Source:	R00463	» Taieri Beach School Roof		
COMMUNITY:	TAI004	Taieri Mouth Camping Ground	50	
		Local Authority: Clutha District Council		
		Water Authority: <i>Hospitality</i>		
ZONE:	TAI004TM	Taieri Mouth Camping Ground	25	u
Plant:	TP00869	Taieri Mouth Camping Ground		U
Source:	G00535	» Taieri Mouth Camp Ground Bore		
Source:	R00464	» Taieri Mouth Camp. Grd Roof 1		
ZONE:	TAI004TK	Taieri Mouth CG Tank	25	u
Plant:	TP02072	Taieri Mouth CG Tank		U
Source:	R00466	» Taieri Mouth CG Roof 2		
COMMUNITY:	TAP001	Tapanui	795	
		Local Authority: Clutha District Council		
ZONE:	TAP001TA	Tapanui	795	u
		Test for: Trichloroacetaldehyde		
Plant:	TP00270	Tapanui		U
Source:	S00178	» Whiskey Gully		
COMMUNITY:	TAR002	Tarras School	27	
		Local Authority: Central Otago District Council		
		Water Authority: <i>School BOT</i>		
ZONE:	TAR002TA	Tarras School	27	u
Plant:	TP00787	Tarras School		U
Source:	G00487	» Tarras School Bore		
COMMUNITY:	TAU023	Tautuku Outdoor Ed. Centre	140	
		Local Authority: Clutha District Council		
		Water Authority: <i>Otago Youth Advent.Trust</i>		
ZONE:	TAU023TA	Tautuku OEC	70	u
Plant:	TP02073	Tautuku OEC		U
Source:	S00804	» Tautuku OEC, Unnamed Stream		
ZONE:	TAU023TK	Tautuku OEC Tank	70	u
Plant:	TP02074	Tautuku OEC Tank		U
Source:	R00467	» Tautuku OEC Roof		



Component	Code	Name	Population	Grade
COMMUNITY:	TAW002	Tawanui Camping Ground	20	
		Local Authority: Clutha District Council		
		Water Authority: DOC		
ZONE:	TAW002TC	Tawanui Camping Ground	20	u
Plant:	TP00866	Tawanui Camping Ground		U
Source:	S00485	» Shaws Stream at Tawanui		
COMMUNITY:	TOK003	Tokarahi/Livingstone	600	
		Local Authority: Waitaki District Council		
ZONE:	TOK003TL	Tokarahi/Livingstone	600	u
Plant:	TP00260	Tokarahi/Livingstone		U
Source:	S00169	» Maerewhenua River		
COMMUNITY:	TUA004	Tuapeka West	250	
		Local Authority: Clutha District Council		
ZONE:	TUA004TW	Tuapeka West	250	u
Plant:	TP00264	Evans Flat		U
Source:	S00173	» Tuapeka River		
COMMUNITY:	VUL001	Vulcan Hotel, St Bathans	25	
		Local Authority: Central Otago District Council		
		Water Authority: St Bathans Water Supply		
ZONE:	VUL001VU	Vulcan Hotel	25	u
Plant:	TP00816	Vulcan Hotel		U
Source:	S00474	» Vulcan Hotel Water Race		
COMMUNITY:	WAI015	Waikouaiti	1,600	
		Local Authority: Dunedin City Council		
ZONE:	WAI015WK	Waikouaiti/Karitane/Seacliff	1,600	u
		Test for: Trichloroacetaldehyde		
Plant:	TP00250	Waikouaiti		U
Source:	S00156	» Waikouaiti River		
COMMUNITY:	WAI052	Waiora Scout Camp	35	
		Local Authority: Dunedin City Council		
		Water Authority: Scout Camp Association		
ZONE:	WAI052WA	Waiora Scout Camp	35	u
Plant:	TP00794	Waiora Scout Camp		U
Source:	G00491	» Waiora Scout Camp Bore		

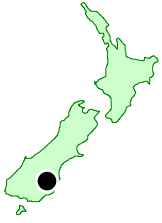


Component	Code	Name	Population	Grade
COMMUNITY:	WAI053	Waipiata Tavern	25	
		Local Authority: Central Otago District Council		
		Water Authority: <i>Waipiata Tavern</i>		
ZONE:	WAI053WA	Waipiata Tavern	25	u
Plant:	TP00817	Waipiata Tavern		U
Source:	G00505	» Waipiata Tavern Bore		
COMMUNITY:	WAI055	Waipori Falls Hydro Village	35	
		Local Authority: Clutha District Council		
		Water Authority: <i>Private</i>		
ZONE:	WAI055WF	Waipori Falls Hydro Village	35	u
Plant:	TP00867	Waipori Falls Hydro Village		U
Source:	S00486	» Shepherds Creek		
COMMUNITY:	WAI016	Waitahuna	556	
		Local Authority: Clutha District Council		
ZONE:	WAI016B1	Balmoral 1	321	u
Plant:	TP00263	Waitahuna		U
Source:	S00172	» Waitahuna River		
ZONE:	WAI016B2	Balmoral 2	235	u
Plant:	TP00263	Waitahuna		U
Source:	S00172	» Waitahuna River		
COMMUNITY:	WAI039	Waitaki Mouth Kaik Reserve	10	
		Local Authority: Waitaki District Council		
		Water Authority: <i>Waitaki Mouth Kaik Reser</i>		
ZONE:	WAI039WA	Waitaki Mouth Kaik Reserve	10	u
Plant:	TP00579	Waitaki Mouth Kaik Reserve		U
Source:	G00361	» Waitaki Mouth Kaik Res. Bore		
COMMUNITY:	WAI040	Waitaki Mouth Motor Camp	10	
		Local Authority: Waitaki District Council		
		Water Authority: <i>Waitaki Mouth Motor Camp</i>		
ZONE:	WAI040WA	Waitaki Mouth Motor Camp	10	u
Plant:	TP00580	Waitaki Mouth Motor Camp		U
Source:	G00362	» Waitaki Mouth Motor Camp Bore		
COMMUNITY:	WAI014	Waitati	555	
		Local Authority: Dunedin City Council		
ZONE:	WAI014WA	Waitati Township	555	u
		Test for: Dichloroacetic acid, MAV sum ratio for HAAs, MAV sum ratio for THMs, Trichloroacetic acid		
Plant:	TP00246	Waitati, Old North Road		U
Source:	S00155	» Wetherstons Creek at Waitati		



Component	Code	Name	Population	Grade
COMMUNITY:	WAR002	Warrington	1,700	
		Local Authority: Dunedin City Council		
ZONE:	WAR002WA	Warrington Township	1,700	u
Plant:	TP00249	Warrington		U
Source:	G00175	» Spring, Reservoir Road		
COMMUNITY:	WEB002	Weber York Subdivision	1	
		Local Authority: Central Otago District Council		
		<i>Water Authority: Marbell Ltd</i>		
ZONE:	WEB002WE	Weber York Subdivision	1	u
Plant:	TP02547	Weber York Subdivision		U
Source:	G01577	» Weber York Bore		
COMMUNITY:	WED001	Wedderburn Tavern	60	
		Local Authority: Central Otago District Council		
		<i>Water Authority: Wedderburn Tavern</i>		
ZONE:	WED001WE	Wedderburn Tavern	60	u
Plant:	TP00818	Wedderburn Tavern		U
Source:	G00506	» Wedderburn Tavern Bore		
COMMUNITY:	WES002	West Taieri	450	
		Local Authority: Dunedin City Council		
ZONE:	WES002WE	West Taieri Scheme	450	u
Plant:	TP00244	West Taieri		U
Source:	S00867	» Waipori River		
COMMUNITY:	WES003	Weston (excluding Enfield)	1,750	
		Local Authority: Waitaki District Council		
ZONE:	WES003WE	Weston	1,750	u
Plant:	TP00544	Weston/Enfield Pumps		U
Source:	S00329	» Kakanui River - Robbs Crossing		
COMMUNITY:	WIL001	Willsher Bay Rec. Reserve	3	
		Local Authority: Clutha District Council		
ZONE:	WIL001WI	Willsher Bay Rec. Reserve	3	u
Plant:	TP01494	Willsher Bay Rec. Reserve		U
Source:	S00603	» Karoro Creek		
COMMUNITY:	WIN004	Windsor	180	
		Local Authority: Waitaki District Council		
ZONE:	WIN004WI	Windsor	180	u
Plant:	TP00553	Windsor Pumps		U
Source:	S00339	» Kakanui River - Five Forks v2		

19.26



Health
District
19

Otago

Public Health
South

Component	Code	Name	Population	Grade
-----------	------	------	------------	-------

**Next district begins
on following page**

