

Component	Code	Name	Population	Grade
<b>Health District</b>		<b>Southland</b>		
<b>Public Health Service Provider</b>		<b>Public Health South</b>		
<b>Office</b>		<b>Invercargill</b>		
<b>COMMUNITY:</b>	<b>ALL002</b>	<b>Alliance Lorneville</b>	<b>2,200</b>	
		Local Authority: Southland District Council		
		Water Authority: Alliance Group Ltd		
<b>ZONE:</b>	ALL002LO	Alliance Lorneville	2,200	u
<b>Plant:</b>	TP02199	Alliance Lorneville		U
<b>Source:</b>	S00832	» Oreti River, Lorneville		
<b>COMMUNITY:</b>	<b>ALL003</b>	<b>Alliance Makarewa</b>	<b>70</b>	
		Local Authority: Southland District Council		
		Water Authority: Alliance Group Ltd		
<b>ZONE:</b>	ALL003MA	Alliance Makarewa	70	u
<b>Plant:</b>	TP02200	Alliance Makarewa		U
<b>Source:</b>	S00833	» Makarewa River		
<b>COMMUNITY:</b>	<b>ARR001</b>	<b>Arrowtown</b>	<b>1,400</b>	
		Local Authority: Queenstown Lakes Distr Council		
<b>ZONE:</b>	ARR001AR	Arrowtown	1,400	u
<b>Plant:</b>	TP00093	Arrowtown		U
<b>Source:</b>	G01342	» Arrowtown Bore		
<b>Source:</b>	G00055	» Bush Creek Bore		
<b>COMMUNITY:</b>	<b>ART001</b>	<b>Arthurs Point</b>	<b>300</b>	
		Local Authority: Queenstown Lakes Distr Council		
<b>ZONE:</b>	ART001AP	Arthurs Point	300	u
<b>Plant:</b>	TP00478	Arthurs Point		U
<b>Source:</b>	G00884	» Shotover River Bore		
<b>COMMUNITY:</b>	<b>BLA004</b>	<b>Blackmount School</b>	<b>17</b>	
		Local Authority: Southland District Council		
		Water Authority: School BOT		
<b>ZONE:</b>	BLA004SC	Blackmount School	17	u
<b>Plant:</b>	TP01160	Blackmount School		U
<b>Source:</b>	G00694	» Blackmount School Bore		

20.1



Health District  
20

Southland

Public Health  
South

## 20.2



Health  
District  
20

Southland

Public Health  
South

Register of Community Drinking-Water Supplies in New Zealand  
2007 Edition. Printed November 2007

Component	Code	Name	Population	Grade
<b>COMMUNITY:</b>	<b>BOR001</b>	<b>Borland Lodge</b>	<b>24</b>	
		Local Authority: Southland District Council		
		Water Authority: <i>Sthld Yth Advent. Trust</i>		
ZONE:	BOR001BO	Borland Lodge	24	u
Plant:	TP02009	Borland Lodge		U
Source:	S00787	» Pig Creek		
<b>COMMUNITY:</b>	<b>BRY002</b>	<b>Brydone School</b>	<b>16</b>	
		Local Authority: Southland District Council		
		Water Authority: <i>School BOT</i>		
ZONE:	BRY002SC	Brydone School	16	u
Plant:	TP01108	Brydone School		U
Source:	G00665	» Brydone School Well		
<b>COMMUNITY:</b>	<b>CAM008</b>	<b>Camphill Estate</b>	<b>132</b>	
		Local Authority: Queenstown Lakes Distr Council		
		Water Authority: <i>Camphill Estate Utilities Society</i>		
ZONE:	CAM008CA	Camphill Estate	132	u
Plant:	TP02546	Camphill Estate		U
Source:	G01576	» Camphill Estate Bore		
<b>COMMUNITY:</b>	<b>CAR005</b>	<b>Cardrona Township</b>	<b>150</b>	
		Local Authority: Queenstown Lakes Distr Council		
		Water Authority: <i>Cardrona Water Co. Ltd</i>		
ZONE:	CAR005CA	Cardrona Township	150	u
Plant:	TP02329	Cardrona Township		U
Source:	G01413	» Cardrona Township Bore		
<b>COMMUNITY:</b>	<b>DAC001</b>	<b>Dacre School</b>	<b>40</b>	
		Local Authority: Southland District Council		
		Water Authority: <i>School BOT</i>		
ZONE:	DAC001SC	Dacre School	40	u
Plant:	TP01230	Dacre School		U
Source:	G00746	» Dacre School Bore		
<b>COMMUNITY:</b>	<b>DAL003</b>	<b>Dalefield</b>	<b>300</b>	
		Local Authority: Queenstown Lakes Distr Council		
		Water Authority: <i>Dalefield Water Sup. Inc</i>		
ZONE:	DAL003DA	Dalefield	300	u
Plant:	TP02016	Dalefield		U
Source:	G01197	» Dalefield Bore		

Health Districts in these tables are in north to south order, and community names are alphabetical within those. There is a full index of New Zealand communities at the back.



Component	Code	Name	Population	Grade
<b>COMMUNITY:</b>	<b>DIP001</b>	<b>Dipton Primary School</b>	<b>82</b>	
		Local Authority: Southland District Council		
		Water Authority: School BOT		
ZONE:	DIP001SC	Dipton Primary School	82	u
Plant:	TP01171	Dipton Primary School		U
Source:	G00703	» Dipton Primary School Bore		
<b>COMMUNITY:</b>	<b>EAS002</b>	<b>Eastern Bush / Otahu Flat RWS</b>	<b>180</b>	
		Local Authority: Southland District Council		
ZONE:	EAS002EB	Eastern Bush	90	u
Plant:	TP00475	Eastern Bush / Otahu Flat		U
Source:	S00301	» Wairakei River Infiltration		
ZONE:	EAS002OF	Otahu Flat	90	u
Plant:	TP00475	Eastern Bush / Otahu Flat		U
Source:	S00301	» Wairakei River Infiltration		
<b>COMMUNITY:</b>	<b>EDE001</b>	<b>Edendale</b>	<b>50</b>	
		Local Authority: Southland District Council		
ZONE:	EDE001ED	Edendale	50	u
Plant:	TP00472	Edendale		U
Source:	G00310	» Old Railway Bore, Edendale		
<b>COMMUNITY:</b>	<b>GAR002</b>	<b>Garston School</b>	<b>31</b>	
		Local Authority: Southland District Council		
		Water Authority: School BOT		
ZONE:	GAR002SC	Garston School	31	u
Plant:	TP01169	Garston School		U
Source:	G00701	» Garston School Bore		
<b>COMMUNITY:</b>	<b>GLE014</b>	<b>Glendhu Bay Motor Camp</b>	<b>500</b>	
		Local Authority: Queenstown Lakes Distr Council		
ZONE:	GLE014GL	Glendhu Bay Motor Camp	500	u
Plant:	TP02050	Glendhu Bay Motor Camp		U
Source:	G01364	» Glendhu Bay Motor Camp Well		
Source:	S00802	» Glendhu Bay Stream		
<b>COMMUNITY:</b>	<b>GLE009</b>	<b>Glenham School</b>	<b>32</b>	
		Local Authority: Southland District Council		
		Water Authority: School BOT		
ZONE:	GLE009SC	Glenham School	32	u
Plant:	TP01120	Glenham School		U
Source:	R00117	» Glenham School Roof		

## 20.4



Health  
District  
20

Southland

Public Health  
South

Register of Community Drinking-Water Supplies in New Zealand  
2007 Edition. Printed November 2007

Component	Code	Name	Population	Grade
<b>COMMUNITY:</b>	<b>GLE003</b>	<b>Glenorchy</b>	<b>200</b>	
		Local Authority: Queenstown Lakes Distr Council		
ZONE:	GLE003GL	Glenorchy	200	u
Plant:	TP00477	Glenorchy		U
Source:	G00313	» Bucklerburn River Bore		
<b>COMMUNITY:</b>	<b>GOR001</b>	<b>Gore</b>	<b>8,365</b>	
		Local Authority: Gore District Council		
ZONE:	GOR001EA	East Gore	1,665	u
Plant:	TP00085	Wentworth Street, Gore		U
Source:	G00052	» Coopers Wells		
ZONE:	GOR001WE	West Gore	6,700	u
Plant:	TP00084	Hilbre Avenue, Gore		U
Source:	G00051	» Jacobstown Wells		
Plant:	TP00085	Wentworth Street, Gore		U
Source:	G00052	» Coopers Wells		
<b>COMMUNITY:</b>	<b>GOR002</b>	<b>Gorge Road School</b>	<b>65</b>	
		Local Authority: Southland District Council		
		<i>Water Authority: School BOT</i>		
ZONE:	GOR002SC	Gorge Road School	65	u
Plant:	TP01123	Gorge Road School		U
Source:	R00120	» Gorge Road School Roof		
<b>COMMUNITY:</b>	<b>HAL003</b>	<b>Halfmoon Bay School</b>	<b>19</b>	
		Local Authority: Southland District Council		
		<i>Water Authority: School BOT</i>		
ZONE:	HAL003SC	Halfmoon Bay School	19	u
Plant:	TP01226	Halfmoon Bay School		U
Source:	G00743	» Halfmoon Bay School Bore		
Source:	R00134	» Halfmoon Bay School Roof		
<b>COMMUNITY:</b>	<b>HAW002</b>	<b>Hawea</b>	<b>400</b>	
		Local Authority: Queenstown Lakes Distr Council		
ZONE:	HAW002HA	Hawea	400	u
Plant:	TP00215	Hawea		U
Source:	S00127	» Lake Hawea		
<b>COMMUNITY:</b>	<b>HAW004</b>	<b>Hawea Flat School</b>	<b>50</b>	
		Local Authority: Queenstown Lakes Distr Council		
		<i>Water Authority: School BOT</i>		
ZONE:	HAW004SC	Hawea Flat School	50	u
Plant:	TP01210	Hawea Flat School		U
Source:	G00728	» Hawea Flat School Bore		

Health Districts in these tables are in north to south order, and community names are alphabetical within those. There is a full index of New Zealand communities at the back.

Component	Code	Name	Population	Grade
<b>COMMUNITY:</b>	<b>HED001</b>	<b>Heddon Bush School</b>	<b>56</b>	
		Local Authority: Southland District Council		
		Water Authority: School BOT		
ZONE:	HED001SC	Heddon Bush School	56	u
Plant:	TP01155	Heddon Bush School		U
Source:	G00689	» Heddon Bush School Bore		
<b>COMMUNITY:</b>	<b>HED002</b>	<b>Hedgehope School</b>	<b>39</b>	
		Local Authority: Southland District Council		
		Water Authority: School BOT		
ZONE:	HED002SC	Hedgehope School	39	u
Plant:	TP01233	Hedgehope School		U
Source:	G00751	» Hedgehope School Bore		
<b>COMMUNITY:</b>	<b>HIL001</b>	<b>Hillside Primary School</b>	<b>36</b>	
		Local Authority: Southland District Council		
		Water Authority: School BOT		
ZONE:	HIL001SC	Hillside Primary School	36	u
Plant:	TP01163	Hillside School		U
Source:	G00699	» Browns Limeworks Bore		
Source:	R00127	» Hillside School Roof		
<b>COMMUNITY:</b>	<b>INV001</b>	<b>Invercargill</b>	<b>50,456</b>	
		Local Authority: Invercargill City Council		
ZONE:	INV001BL	Bluff	2,956	u
Plant:	TP00079	Branxholme		U
Source:	S00053	» Oreti River		
ZONE:	INV001IN	Invercargill City	47,500	u
Plant:	TP00079	Branxholme		U
Source:	S00053	» Oreti River		
<b>COMMUNITY:</b>	<b>ISL002</b>	<b>Isla Bank School</b>	<b>37</b>	
		Local Authority: Southland District Council		
		Water Authority: School BOT		
ZONE:	ISL002SC	Isla Bank School	37	u
Plant:	TP01158	Isla Bank School		U
Source:	G00692	» Isla Bank School Bore		
<b>COMMUNITY:</b>	<b>KAI010</b>	<b>Kaiwera</b>	<b>60</b>	
		Local Authority: Gore District Council		
ZONE:	KAI010KA	Kaiwera	60	u
Plant:	TP00479	Kaiwera		U
Source:	S00303	» Kaiwera Stream		

20.5

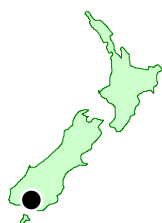


Health  
District  
20

Southland

Public Health  
South

20.6



Health  
District  
20

Southland

Public Health  
South

Component	Code	Name	Population	Grade
<b>COMMUNITY:</b>	<b>KIN008</b>	<b>Kingston Motels &amp; Holiday Park</b>	<b>25</b>	
		Local Authority: Queenstown Lakes Distr Council		
		Water Authority: <i>Kingston Motels</i>		
ZONE:	KIN008KI	Kingston Motels & Holiday Park	25	u
Plant:	TP02552	Kingston Motels & Holiday Park		U
Source:	S00906	» Kingston Motels & Holiday Park		
<b>COMMUNITY:</b>	<b>LAK003</b>	<b>Lake Hayes</b>	<b>300</b>	
		Local Authority: Queenstown Lakes Distr Council		
		Water Authority: <i>Kingston Motels</i>		
ZONE:	LAK003LH	Lake Hayes	300	u
Plant:	TP00476	Lake Hayes		U
Source:	G00312	» Spring, Slope Hill Road		
<b>COMMUNITY:</b>	<b>LIM001</b>	<b>Limehills School</b>	<b>150</b>	
		Local Authority: Southland District Council		
		Water Authority: <i>School BOT</i>		
ZONE:	LIM001SC	Limehills School	150	u
Plant:	TP01154	Limehills School		U
Source:	R00124	» Limehills School Roof		
<b>COMMUNITY:</b>	<b>LOA001</b>	<b>Loach Hill Subdivision</b>	<b>50</b>	
		Local Authority: Queenstown Lakes Distr Council		
		Water Authority: <i>Loach Rd Utility Society</i>		
ZONE:	LOA001LO	Loach Hill	50	u
Plant:	TP02404	Loach Hill		U
Source:	G01467	» Loach Hill Bore		
<b>COMMUNITY:</b>	<b>LOC001</b>	<b>Lochiel School</b>	<b>70</b>	
		Local Authority: Southland District Council		
		Water Authority: <i>School BOT</i>		
ZONE:	LOC001SC	Lochiel School	70	u
Plant:	TP01164	Lochiel School		U
Source:	G00696	» Lochiel School Bore		
<b>COMMUNITY:</b>	<b>LON005</b>	<b>Longrass Estate</b>	<b>60</b>	
		Local Authority: Queenstown Lakes Distr Council		
		Water Authority: <i>Longrass Estate Water Group</i>		
ZONE:	LON005LO	Longrass Estate	60	u
Plant:	TP02545	Longrass Estate		U
Source:	G01575	» Longrass Estate Bore		
<b>COMMUNITY:</b>	<b>LUG001</b>	<b>Luggate</b>	<b>125</b>	
		Local Authority: Queenstown Lakes Distr Council		
		Water Authority: <i>Longrass Estate Water Group</i>		
ZONE:	LUG001LU	Luggate	125	u
Plant:	TP02228	Luggate		U
Source:	G01343	» Luggate Bore		

Health Districts in these tables are in north to south order, and community names are alphabetical within those. There is a full index of New Zealand communities at the back.

Component	Code	Name	Population	Grade
<b>COMMUNITY:</b>	<b>LUM001</b>	<b>Lumsden/Balfour</b>	<b>637</b>	
		Local Authority: Southland District Council		
└─ ZONE:	LUM001LU	Lumsden	450	u
		└─ Test for: Nickel		
└─ Plant:	TP00092	Lumsden		U
└─ Source:	G00054	» Oreti River Well		
└─ ZONE:	LUM001BA	Lumsden/Balfour Rural	187	u
└─ Plant:	TP00092	Lumsden		U
└─ Source:	G00054	» Oreti River Well		
<b>COMMUNITY:</b>	<b>MAK007</b>	<b>Makarora School</b>	<b>16</b>	
		Local Authority: Queenstown Lakes Distr Council		
		<i>Water Authority: School BOT</i>		
└─ ZONE:	MAK007SC	Makarora School	16	u
└─ Plant:	TP02184	Makarora School		U
└─ Source:	R00511	» Makarora School Roof		
<b>COMMUNITY:</b>	<b>MAK008</b>	<b>Makarora Tourist Centre</b>	<b>300</b>	
		Local Authority: Queenstown Lakes Distr Council		
		<i>Water Authority: Makarora Tourist Centre</i>		
└─ ZONE:	MAK008MA	Makarora Tourist Centre	300	u
└─ Plant:	TP02211	Makarora Tourist Centre		U
└─ Source:	S00836	» Osmer's Creek East		
└─ Source:	S00835	» Osmer's Creek West		
<b>COMMUNITY:</b>	<b>MAN006</b>	<b>Manapouri</b>	<b>240</b>	
		Local Authority: Southland District Council		
└─ ZONE:	MAN006MA	Manapouri	240	u
└─ Plant:	TP00473	Manapouri		U
└─ Source:	S00300	» Lake Manapouri		
<b>COMMUNITY:</b>	<b>MAR009</b>	<b>Mararoa School</b>	<b>60</b>	
		Local Authority: Southland District Council		
		<i>Water Authority: School BOT</i>		
└─ ZONE:	MAR009SC	Mararoa School	60	u
└─ Plant:	TP01159	Mararoa School		U
└─ Source:	G00693	» Mararoa School Bore		
<b>COMMUNITY:</b>	<b>MAT002</b>	<b>Mataura</b>	<b>2,000</b>	
		Local Authority: Gore District Council		
└─ ZONE:	MAT002MA	Mataura	2,000	u
└─ Plant:	TP00086	Mataura		U
└─ Source:	S00056	» Pleura Stream		

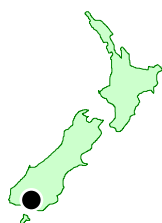
20.7



Health  
District  
20

Southland

Public Health  
South



Component	Code	Name	Population	Grade
<b>COMMUNITY:</b>	<b>MEN001</b>	<b>Menzies College, Wyndham</b>	<b>420</b>	
		Local Authority: Southland District Council		
		Water Authority: School BOT		
ZONE:	MEN001SC	Menzies College, Wyndham	420	u
Plant:	TP01104	Menzies College, Wyndham		U
Source:	G00688	» Menzies College Bore		
<b>COMMUNITY:</b>	<b>MON002</b>	<b>Monowai Village</b>	<b>27</b>	
		Local Authority: Southland District Council		
		Water Authority: Powernet		
ZONE:	MON002MO	Monowai Village	27	u
Plant:	TP02010	Monowai Powerhouse		U
Source:	S00788	» Lake Monowai		
<b>COMMUNITY:</b>	<b>MOS002</b>	<b>Mossburn</b>	<b>240</b>	
		Local Authority: Southland District Council		
ZONE:	MOS002MO	Mossburn	240	u
Plant:	TP00474	Mossburn		U
Source:	G00311	» Mossburn Intake Well		
<b>COMMUNITY:</b>	<b>MYR001</b>	<b>Myross Bush School</b>	<b>145</b>	
		Local Authority: Invercargill City Council		
		Water Authority: School BOT		
ZONE:	MYR001SC	Myross Bush School	145	u
Plant:	TP01166	Myross Bush School		U
Source:	G00697	» Myross Bush School Bore		
<b>COMMUNITY:</b>	<b>NZA001</b>	<b>NZAS Tiwai Point</b>	<b>900</b>	
		Local Authority: Invercargill City Council		
		Water Authority: NZ Aluminium Smelters		
ZONE:	NZA001NZ	NZAS Tiwai Point	900	u
		Test for: Dichloroacetic acid, Lead, MAV sum ratio for HAAs, MAV sum ratio for THMs, Trichloroacetaldehyde		
Plant:	TP02014	NZAS Tiwai Point		U
		Test for: Arsenic		
Source:	G01191	» NZAS Bore 1		
Source:	G01192	» NZAS Bore 1A		
Source:	G01193	» NZAS Bore 2		
Source:	G01194	» NZAS Bore 3		
Source:	G01195	» NZAS Bore 4		
Source:	G01196	» NZAS Bore 6		

Component	Code	Name	Population	Grade
<b>COMMUNITY:</b>	<b>OHA009</b>	<b>Ohai/Nightcaps</b>	<b>821</b>	
		Local Authority: Southland District Council		
└─ ZONE:	OHA009NI	Nightcaps	342	u
└─ Plant:	TP00090	Ohai		U
└─ Source:	S00060	» Morley Stream		
└─ ZONE:	OHA009OH	Ohai	399	u
└─ Plant:	TP00090	Ohai		U
└─ Source:	S00060	» Morley Stream		
└─ ZONE:	OHA009WA	Wairio	80	u
└─ Plant:	TP00090	Ohai		U
└─ Source:	S00060	» Morley Stream		
<b>COMMUNITY:</b>	<b>ORA003</b>	<b>Orawia</b>	<b>20</b>	
		Local Authority: Southland District Council		
└─ ZONE:	ORA003OR	Orawia	20	u
└─ Plant:	TP00471	Orawia		U
└─ Source:	G00309	» Orawia Spring		
<b>COMMUNITY:</b>	<b>OTA004</b>	<b>Otama</b>	<b>300</b>	
		Local Authority: Gore District Council		
└─ ZONE:	OTA004OT	Otama	300	u
└─ Plant:	TP00480	Otama		U
└─ Source:	G00314	» Otama Bore		
<b>COMMUNITY:</b>	<b>OTA009</b>	<b>Otatara School</b>	<b>280</b>	
		Local Authority: Invercargill City Council		
		<i>Water Authority: School BOT</i>		
└─ ZONE:	OTA009SC	Otatara School	280	u
└─ Plant:	TP01102	Otatara School		U
└─ Source:	R00113	» Otatara School Roof		
<b>COMMUNITY:</b>	<b>OTA001</b>	<b>Otautau</b>	<b>729</b>	
		Local Authority: Southland District Council		
└─ ZONE:	OTA001OT	Otautau	729	u
└─ Test for: Lead				
└─ Plant:	TP00083	Leiman Street, Otautau		U
└─ Source:	G00050	» Leiman Street Bore		
<b>COMMUNITY:</b>	<b>OTI002</b>	<b>Otikerama</b>	<b>150</b>	
		Local Authority: Gore District Council		
└─ ZONE:	OTI002OT	Otikerama	150	u
└─ Plant:	TP00481	Otikerama		U
└─ Source:	G00315	» Otikerama Bore		

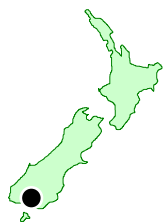
20.9



Health District 20

Southland

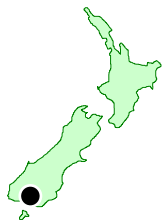
Public Health South



Component	Code	Name	Population	Grade
<b>COMMUNITY:</b>	<b>PLE003</b>	<b>Pleasant Lodge Holiday Park</b>	<b>400</b>	
		Local Authority: Queenstown Lakes Distr Council		
		<i>Water Authority: Hospitality</i>		
ZONE:	PLE003PL	Pleasant Lodge Holiday Park	400	u
Plant:	TP02051	Pleasant Lodge Holiday Park		U
Source:	G01227	» Pleasant Lodge Hol. Park Bore		
<b>COMMUNITY:</b>	<b>QUE001</b>	<b>Queenstown</b>	<b>10,500</b>	
		Local Authority: Queenstown Lakes Distr Council		
		Kelvin Heights	2,500	u
ZONE:	QUE001KE	Kelvin Heights		U
Plant:	TP00095	» Lake Wakatipu, Kelvin Heights		
Source:	S00062			
ZONE:	QUE001QU	Queenstown	8,000	u
		Test for: Lead, Nickel		
Plant:	TP00094	Fernhill		U
Source:	S00061	» Lake Wakatipu, for Fernhill		
<b>COMMUNITY:</b>	<b>RIM001</b>	<b>Rimu School</b>	<b>136</b>	
		Local Authority: Southland District Council		
		<i>Water Authority: School BOT</i>		
ZONE:	RIM001SC	Rimu School	136	u
Plant:	TP01228	Rimu School		U
Source:	G01285	» Rimu School Bore		
<b>COMMUNITY:</b>	<b>RIV009</b>	<b>Riversdale School</b>	<b>119</b>	
		Local Authority: Southland District Council		
		<i>Water Authority: School BOT</i>		
ZONE:	RIV009SC	Riversdale School	119	u
Plant:	TP01214	Riversdale School		U
Source:	G00733	» Riversdale School Bore		
<b>COMMUNITY:</b>	<b>RIV001</b>	<b>Riverton</b>	<b>1,656</b>	
		Local Authority: Southland District Council		
ZONE:	RIV001RI	Riverton	1,656	u
Plant:	TP00089	Riverton		U
Source:	S00059	» Aparima River, Riverton		
<b>COMMUNITY:</b>	<b>SOU008</b>	<b>Southland Rural Primary School</b>	<b>72</b>	
		Local Authority: Southland District Council		
		<i>Water Authority: School BOT</i>		
ZONE:	SOU008SC	Southland Rural Primary School	72	u
Plant:	TP01156	Southland Rural Primary School		U
Source:	G00690	» Sthlnd Rural Prim. School Bore		



Component	Code	Name	Population	Grade
<b>COMMUNITY:</b>	<b>TEA002</b>	<b>Te Anau</b>	<b>1,857</b>	
		Local Authority: Southland District Council		
ZONE:	TEA002TE	Te Anau	1,857	u
		Test for: Lead		
Plant:	TP00087	Lake Te Anau		U
Source:	S00057	» Lake Te Anau, for Te Anau		
Plant:	TP00088	Upukerora		U
Source:	S00058	» Upukerora River		
<b>COMMUNITY:</b>	<b>TET001</b>	<b>Te Tipua School</b>	<b>37</b>	
		Local Authority: Southland District Council		
		Water Authority: School BOT		
ZONE:	TET001SC	Te Tipua School	37	u
Plant:	TP01106	Te Tipua School		U
Source:	R00116	» Te Tipu School Roof		
<b>COMMUNITY:</b>	<b>THO001</b>	<b>Thornbury School</b>	<b>47</b>	
		Local Authority: Southland District Council		
		Water Authority: School BOT		
ZONE:	THO001SC	Thornbury School	47	u
Plant:	TP01157	Thornbury School		U
Source:	G00691	» Thornbury School Bore(part yr)		
Source:	R00125	» Thornbury School Roof		
<b>COMMUNITY:</b>	<b>TOK007</b>	<b>Tokanui School</b>	<b>96</b>	
		Local Authority: Southland District Council		
		Water Authority: School BOT		
ZONE:	TOK007SC	Tokanui School	96	u
Plant:	TP01121	Tokanui School		U
Source:	R00118	» Tokanui School Roof		
<b>COMMUNITY:</b>	<b>TUA001</b>	<b>Tuatapere</b>	<b>681</b>	
		Local Authority: Southland District Council		
ZONE:	TUA001TU	Tuatapere	681	u
		Test for: Lead, Nickel		
Plant:	TP02456	Tuatapere		U
Source:	G00049	» Bush Well, Tuatapere		
Source:	G01513	» Forestry Rd, Tuatapere Bore		
<b>COMMUNITY:</b>	<b>TUT001</b>	<b>Tuturau School</b>	<b>45</b>	
		Local Authority: Southland District Council		
		Water Authority: School BOT		
ZONE:	TUT001SC	Tuturau School	45	u
Plant:	TP01105	Tuturau School		U
Source:	R00115	» Tuturau School Roof		



Component	Code	Name	Population	Grade
<b>COMMUNITY:</b>	<b>WAI078</b>	<b>Waianawa School</b>	<b>75</b>	
		Local Authority: Southland District Council		
		Water Authority: School BOT		
ZONE:	WAI078SC	Waianawa School	75	u
Plant:	TP01227	Waianawa School		U
Source:	G00744	» Waianawa School Bore		
Source:	R00135	» Waianawa School Roof		
<b>COMMUNITY:</b>	<b>WAI076</b>	<b>Waikaia School</b>	<b>45</b>	
		Local Authority: Southland District Council		
		Water Authority: School BOT		
ZONE:	WAI076SC	Waikaia School	45	u
Plant:	TP01213	Waikaia School		U
Source:	G00732	» Waikaia School Bore		
<b>COMMUNITY:</b>	<b>WAI070</b>	<b>Waimahaka School</b>	<b>20</b>	
		Local Authority: Southland District Council		
		Water Authority: School BOT		
ZONE:	WAI070SC	Waimahaka School	20	u
Plant:	TP01124	Waimahaka School		U
Source:	R00121	» Waimahaka School Roof		
<b>COMMUNITY:</b>	<b>WAL001</b>	<b>Wallacetown School</b>	<b>51</b>	
		Local Authority: Southland District Council		
		Water Authority: School BOT		
ZONE:	WAL001SC	Wallacetown School	51	u
Plant:	TP01165	Wallacetown School		U
Source:	R00128	» Wallacetown School Roof		
<b>COMMUNITY:</b>	<b>WAN002</b>	<b>Wanaka</b>	<b>3,000</b>	
		Local Authority: Queenstown Lakes Distr Council		
ZONE:	WAN002AL	Albert Town	250	u
Plant:	TP00216	Wanaka		U
Source:	S00128	» Lake Wanaka at Wanaka		
ZONE:	WAN002WA	Wanaka	2,750	u
Plant:	TP00216	Wanaka		U
Source:	S00128	» Lake Wanaka at Wanaka		
<b>COMMUNITY:</b>	<b>WIN001</b>	<b>Winton</b>	<b>2,100</b>	
		Local Authority: Southland District Council		
ZONE:	WIN001WI	Winton	2,100	u
		Test for: Copper, Lead, Nickel		
Plant:	TP00091	Winton		U
Source:	G00053	» Deegans Station Bore		

Component	Code	Name	Population	Grade
<b>COMMUNITY:</b>	<b>WOO003</b>	<b>Woodlands School</b>	<b>67</b>	
		Local Authority: Southland District Council		
		<i>Water Authority: School BOT</i>		
ZONE:	WOO003SC	Woodlands School	67	u
Plant:	TP01103	Woodlands School		U
Source:	R00114	» Woodlands School Roof		
<b>COMMUNITY:</b>	<b>WYN001</b>	<b>Wyndham Primary School</b>	<b>127</b>	
		Local Authority: Southland District Council		
		<i>Water Authority: School BOT</i>		
ZONE:	WYN001SC	Wyndham Primary School	127	u
Plant:	TP01109	Wyndham Primary School		U
Source:	G00666	» Wyndham Primary School Bore		

20.13



Health  
District  
20

Southland

Public Health  
South

20.14



Health  
District  
20

Southland

Public Health  
South

---

Component	Code	Name	Population	Grade
-----------	------	------	------------	-------

---

---

*Health Districts in these tables are in north to south order, and community names are alphabetical within those. There is a full index of New Zealand communities at the back.*