

Component	Code	Name	Population	Grade
<b>Health District</b>		<b>Waikato</b>		
<b>Public Health Service Provider</b>		<b>Health Waikato</b>		
<b>Office</b>		<b>Hamilton</b>		
<b>COMMUNITY:</b>	<b>AFF002</b>	<b>AFFCO Meatworks, Horotiu</b>	<b>270</b>	
		Local Authority: Waikato District Council		
		Water Authority: Affco Meatworks		
ZONE:	AFF002HO	AFFCO Meatworks, Horotiu	270	u
Plant:	TP00713	AFFCO Meatworks		U
Source:	S00421	» Waikato River, AFFCO Horotiu		
<b>COMMUNITY:</b>	<b>ARA003</b>	<b>Arapuni</b>	<b>300</b>	
		Local Authority: South Waikato District Council		
ZONE:	ARA003AR	Arapuni	300	u
Plant:	TP00717	Arapuni		U
Source:	G00436	» Arapuni Bore		
<b>COMMUNITY:</b>	<b>ARI001</b>	<b>Aria School</b>	<b>66</b>	
		Local Authority: Waitomo District Council		
		Water Authority: School BOT		
ZONE:	ARI001SC	Aria School	66	u
Plant:	TP02153	Aria School		U
Source:	G01290	» Aria School Spring		
<b>COMMUNITY:</b>	<b>ARO001</b>	<b>Arohena</b>	<b>360</b>	
		Local Authority: Otorohanga District Council		
ZONE:	ARO001AO	Aotearoa Road,Arohena	120	u
Plant:	TP00690	Kahorekau		U
Source:	S00411	» Mangakomua Stream, Arohena		
ZONE:	ARO001AR	Arohena	120	u
Plant:	TP00691	Taupaki, Arohena		U
Source:	S00412	» Mangare Stream,Arohena		
ZONE:	ARO001MA	Mangare Road, Arohena	120	u
Plant:	TP00689	Huirimu		U
Source:	S00410	» Mako Mako Stream, Arohena		
<b>COMMUNITY:</b>	<b>ATH002</b>	<b>Athol</b>	<b>50</b>	
		Local Authority: South Waikato District Council		
ZONE:	ATH002AT	Athol	50	u
Plant:	TP01745	Carter Holt Harvey Kinleith		U
Source:	G01005	» Carter Holt Harvey Kinleith		

# 3.1



Health District 3

Waikato

Health Waikato

# 3.2



Health District 3

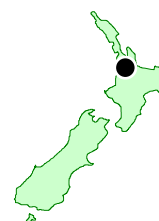
Waikato

Health Waikato

## Register of Community Drinking-Water Supplies in New Zealand 2007 Edition. Printed November 2007

Component	Code	Name	Population	Grade
<b>COMMUNITY:</b>	<b>BEN002</b>	<b>Benneydale</b>	<b>280</b>	
└─ ZONE:	BEN002BE	Local Authority: Waitomo District Council Benneydale	280	u
└─ Plant:	TP00705	Benneydale		U
└─ Source:	S00416	» Benneydale, unnamed stream		
<b>COMMUNITY:</b>	<b>CAM001</b>	<b>Cambridge</b>	<b>13,500</b>	
└─ ZONE:	CAM001CA	Local Authority: Waipa District Council Cambridge	13,368	u
└─ Plant:	TP00013	Alpha Street, Cambridge		U
└─ Source:	S00008	» Waikato River, Cambridge		
└─ Plant:	TP02526	Hicks Road		U
└─ Source:	G01679	» Hicks Road Spring 1		
└─ Source:	G01680	» Hicks Road Spring 2		
└─ Plant:	TP00014	Karapiro		U
└─ Source:	S00009	» Lake Karapiro		
└─ ZONE:	CAM001KA	Karapiro Village	132	u
└─ Plant:	TP00014	Karapiro		U
└─ Source:	S00009	» Lake Karapiro		
<b>COMMUNITY:</b>	<b>CAR006</b>	<b>Carter Holt Harvey Kinleith</b>	<b>700</b>	
└─ ZONE:	CAR006CA	Local Authority: South Waikato District Council <i>Water Authority: Carter Holt Harvey Ltd</i> Carter Holt Harvey Kinleith	700	u
└─ Plant:	TP01745	Carter Holt Harvey Kinleith		U
└─ Source:	G01005	» Carter Holt Harvey Kinleith		
<b>COMMUNITY:</b>	<b>CHR007</b>	<b>Christian Youth Camps Inc</b>	<b>200</b>	
└─ ZONE:	CHR007CH	Local Authority: Waikato District Council <i>Water Authority: Christian Youth Camps Inc</i> Christian Camp Ngaruawahia	200	u
└─ Plant:	TP02704	Christian Camp Ngaruawahia		U
└─ Source:	S00916	» Hakarimata Camp Stream		
└─ Plant:	TP00131	Ngaruawahia		U
└─ Source:	S00070	» Waikato River for Ngaruawahia		
<b>COMMUNITY:</b>	<b>COL008</b>	<b>Colville</b>	<b>120</b>	
└─ ZONE:	COL008SC	Local Authority: Thames Coromandel D.C. <i>Water Authority: Colville Water Trust</i> Colville School	40	u
└─ Plant:	TP02103	Colville School		U
└─ Source:	G01456	» Colville School Bore		
└─ ZONE:	COL008CO	Colville Town	80	u
└─ Plant:	TP02104	Colville Town		U
└─ Source:	S00811	» Ward Farm Stream at Town		

Health Districts in these tables are in north to south order, and community names are alphabetical within those. There is a full index of New Zealand communities at the back.



Component	Code	Name	Population	Grade
<b>COMMUNITY:</b>	<b>COR002</b>	<b>Coroglen School</b>	<b>50</b>	
		Local Authority: Thames Coromandel D.C. <i>Water Authority: School BOT</i>		
└ ZONE:	COR002SC	Coroglen School	50	u
└ Plant:	TP02382	Coroglen School		U
└ Source:	G01450	» Coroglen School Bore		
<b>COMMUNITY:</b>	<b>COR001</b>	<b>Coromandel</b>	<b>1,500</b>	
		Local Authority: Thames Coromandel D.C.		
└ ZONE:	COR001CO	Coromandel	1,500	u
└ Plant:	TP02170	Coromandel		U
└ Source:	S00820	» Karaka Stream		
└ Source:	S00821	» Waiau Intake		
<b>COMMUNITY:</b>	<b>ELS001</b>	<b>Elstow School</b>	<b>176</b>	
		Local Authority: Matamata Piako Distr. Council <i>Water Authority: School BOT</i>		
└ ZONE:	ELS001SC	Elstow School	176	u
└ Plant:	TP01052	Elstow School		U
└ Source:	R00106	» Elstow School Roof		
<b>COMMUNITY:</b>	<b>EUR001</b>	<b>Eureka</b>	<b>220</b>	
		Local Authority: Waikato District Council		
└ ZONE:	EUR001EU	Eureka	220	Au
└ Plant:	TP00066	Waiora Terrace, Hamilton		A 2006
└ Source:	S00041	» Waikato River, Hamilton		
<b>COMMUNITY:</b>	<b>GLE015</b>	<b>Glen Massey School</b>	<b>120</b>	
		Local Authority: Waikato District Council <i>Water Authority: School BOT</i>		
└ ZONE:	GLE015SC	Glen Massey School	120	u
└ Plant:	TP02166	Glen Massey School		U
└ Source:	G01298	» Glen Massey School Bore		
<b>COMMUNITY:</b>	<b>GOO003</b>	<b>Goodwood School</b>	<b>280</b>	
		Local Authority: Waipa District Council <i>Water Authority: School BOT</i>		
└ ZONE:	GOO003SC	Goodwood School	280	u
└ Plant:	TP02128	Goodwood School		U
└ Source:	G01272	» Goodwood School Bore		

# 3.4



Health District 3

Waikato

Health Waikato

## Register of Community Drinking-Water Supplies in New Zealand 2007 Edition. Printed November 2007

Component	Code	Name	Population	Grade
<b>COMMUNITY:</b>	<b>GOR003</b>	<b>Gordonton</b>	<b>392</b>	
ZONE:	GOR003GO	Local Authority: Waikato District Council Gordonton	392	Au
Plant:	TP00066	Waioira Terrace, Hamilton		A 2006
		Test for: Fluoride		
Source:	S00041	» Waikato River, Hamilton		
<b>COMMUNITY:</b>	<b>HAH001</b>	<b>Hahei</b>	<b>66</b>	
ZONE:	HAH001HA	Local Authority: Thames Coromandel D.C. Hahei, Harsant Subdivision	66	u
Plant:	TP00709	Hahei		U
Source:	G00432	» Hahei Bores		
<b>COMMUNITY:</b>	<b>HAM001</b>	<b>Hamilton</b>	<b>129,400</b>	
ZONE:	HAM001HA	Local Authority: Hamilton City Council Hamilton City	129,400	Aa 2006
Plant:	TP00066	Waioira Terrace, Hamilton		A 2006
		Test for: Antimony, Lead		
Source:	S00041	» Waikato River, Hamilton		
<b>COMMUNITY:</b>	<b>HAM006</b>	<b>Hamilton International Airport</b>	<b>400</b>	
ZONE:	HAM006IT	Local Authority: Waipa District Council <i>Water Authority: Waikato Regional Airport</i> East Side Terminal	200	u
Plant:	TP02030	East Side Terminal		U
Source:	G01217	» East Side Terminal Bore		
Plant:	TP00044	Parallel Rd, Pukerimu		U
Source:	S00029	» Waikato River, Pukerimu Lane		
ZONE:	HAM006WE	West Side Aviation Area	200	u
Plant:	TP02031	West Side Aviation Area		U
Source:	G01218	» West Side Aviation Area		
<b>COMMUNITY:</b>	<b>HAN005</b>	<b>Hangataki School</b>	<b>40</b>	
ZONE:	HAN005SC	Local Authority: Waitomo District Council <i>Water Authority: School BOT</i> Hangataki School	40	u
Plant:	TP02169	Hangataki School		U
Source:	G01302	» Hangataki School Bore		

Health Districts in these tables are in north to south order, and community names are alphabetical within those. There is a full index of New Zealand communities at the back.

Component	Code	Name	Population	Grade
<b>COMMUNITY:</b>	<b>HAU001</b>	<b>Hauraki Plains</b>	<b>5,535</b>	
		Local Authority: Hauraki District Council		
└─ ZONE:	HAU001EA	Hauraki Plains East	1,135	u
└─ Plant:	TP00069	Huirau Road		U
└─ Source:	S00044	» Apakura Stream		
└─ Plant:	TP00070	Kerepehi		U
└─ Source:	S00045	» Waihou River for Kerepehi		
└─ Plant:	TP00071	Waitakaruru		U
└─ Source:	S00046	» Mangatarata Stream		
└─ Source:	G00045	» Waitakaruru Bore Fields		
└─ Source:	S00370	» Waitakaruru Stream		
└─ ZONE:	HAU001WE	Hauraki Plains West	2,200	u
└─ Plant:	TP00069	Huirau Road		U
└─ Source:	S00044	» Apakura Stream		
└─ Plant:	TP00070	Kerepehi		U
└─ Source:	S00045	» Waihou River for Kerepehi		
└─ Plant:	TP00071	Waitakaruru		U
└─ Source:	S00046	» Mangatarata Stream		
└─ Source:	G00045	» Waitakaruru Bore Fields		
└─ Source:	S00370	» Waitakaruru Stream		
└─ ZONE:	HAU001KE	Hauraki Plains, Kerepehi	2,200	u
└─ Plant:	TP00069	Huirau Road		U
└─ Source:	S00044	» Apakura Stream		
└─ Plant:	TP00070	Kerepehi		U
└─ Source:	S00045	» Waihou River for Kerepehi		
└─ Plant:	TP00071	Waitakaruru		U
└─ Source:	S00046	» Mangatarata Stream		
└─ Source:	G00045	» Waitakaruru Bore Fields		
└─ Source:	S00370	» Waitakaruru Stream		
<b>COMMUNITY:</b>	<b>HAU007</b>	<b>Hautapu School</b>	<b>225</b>	
		Local Authority: Waipa District Council		
		<i>Water Authority: School BOT</i>		
└─ ZONE:	HAU007SC	Hautapu School	225	u
└─ Plant:	TP02127	Hautapu School		U
└─ Source:	G01271	» Hautapu School Bore		
<b>COMMUNITY:</b>	<b>HAU006</b>	<b>Hauturu School</b>	<b>40</b>	
		Local Authority: Otorohanga District Council		
		<i>Water Authority: School BOT</i>		
└─ ZONE:	HAU006SC	Hauturu School	40	u
└─ Plant:	TP02054	Hauturu School		U
└─ Source:	G01230	» Hauturu School Spring		

3.5



Health  
District  
3

Waikato

Health  
Waikato

# 3.6



Health District 3

Waikato

Component	Code	Name	Population	Grade
<b>COMMUNITY:</b>	<b>HIK003</b>	<b>Hikuai School</b>	<b>100</b>	
		Local Authority: Thames Coromandel D.C.		
		Water Authority: School BOT		
ZONE:	HIK003SC	Hikuai School	100	u
Plant:	TP02384	Hikuai School		U
Source:	G01452	» Hikuai School Bore		
<b>COMMUNITY:</b>	<b>HIK002</b>	<b>Hikutaia</b>	<b>200</b>	
		Local Authority: Thames Coromandel D.C.		
ZONE:	HIK002HI	Hikutaia	200	u
Plant:	TP00711	Hikutaia		U
Source:	S00420	» Omahu Stream		
<b>COMMUNITY:</b>	<b>HIN002</b>	<b>Hinuera</b>	<b>35</b>	
		Local Authority: Matamata Piako Distr. Council		
ZONE:	HIN002HI	Hinuera Township	35	u
Plant:	TP00620	Hinuera Plant		U
Source:	G00383	» Bores for Hinuera		
<b>COMMUNITY:</b>	<b>HOR006</b>	<b>Hora Hora School</b>	<b>92</b>	
		Local Authority: Waipa District Council		
		Water Authority: School BOT		
ZONE:	HOR006SC	Hora Hora School	92	u
Plant:	TP02152	Hora Hora School		U
Source:	G01289	» Hora Hora School Bore		
<b>COMMUNITY:</b>	<b>HOR001</b>	<b>Horotiu</b>	<b>275</b>	
		Local Authority: Waikato District Council		
ZONE:	HOR001CO	Horotiu - Council Distribution	275	u
Plant:	TP00131	Ngaruawahia		U
		Test for: Fluoride		
Source:	S00070	» Waikato River for Ngaruawahia		
<b>COMMUNITY:</b>	<b>HOR005</b>	<b>Horsham Downs School and Hall</b>	<b>170</b>	
		Local Authority: Waikato District Council		
		Water Authority: School BOT		
ZONE:	HOR005SC	Horsham Downs School and Hall	170	u
Plant:	TP01939	Horsham Downs School and Hall		U
Source:	G01125	» Horsham Downs School and Hall		

Health Waikato

Component	Code	Name	Population	Grade
<b>COMMUNITY:</b>	<b>HUN002</b>	<b>Huntly</b>	<b>7,410</b>	
		Local Authority: Waikato District Council		
└─ ZONE:	HUN002HU	Huntly	7,310	u
└─ Plant:	TP00132	Huntly		U
		└─ Test for: Fluoride		
└─ Source:	S00071	» Waikato River for Huntly		
└─ ZONE:	HUN002RO	Rotongaro	100	u
└─ Plant:	TP00132	Huntly		U
		└─ Test for: Fluoride		
└─ Source:	S00071	» Waikato River for Huntly		
<b>COMMUNITY:</b>	<b>KAI024</b>	<b>Kaihere School</b>	<b>114</b>	
		Local Authority: Hauraki District Council		
		Water Authority: School BOT		
└─ ZONE:	KAI024SC	Kaihere School	114	u
└─ Plant:	TP01051	Kaihere School		U
└─ Source:	R00105	» Kaihere School Roof		
<b>COMMUNITY:</b>	<b>KAI013</b>	<b>Kaimanawa</b>	<b>100</b>	
		Local Authority: Hauraki District Council		
└─ ZONE:	KAI013KA	Kaimanawa	100	u
└─ Plant:	TP00610	Kaimanawa		U
└─ Source:	S00373	» Paiakarahi Stream		
<b>COMMUNITY:</b>	<b>KAI037</b>	<b>Kaitieke School</b>	<b>18</b>	
		Local Authority: Ruapehu District Council		
		Water Authority: School BOT		
└─ ZONE:	KAI037SC	Kaitieke School	18	u
└─ Plant:	TP02155	Kaitieke School		U
└─ Source:	G01292	» Kaitieke School Spring		
<b>COMMUNITY:</b>	<b>KAK002</b>	<b>Kakahi</b>	<b>50</b>	
		Local Authority: Ruapehu District Council		
		Water Authority: Kakahi Inc Water Soc.		
└─ ZONE:	KAK002KA	Kakahi	50	u
└─ Plant:	TP00624	Kakahi		U
└─ Source:	G00384	» Kakahi Springs		
<b>COMMUNITY:</b>	<b>KAR001</b>	<b>Karangahake</b>	<b>140</b>	
		Local Authority: Hauraki District Council		
└─ ZONE:	KAR001KA	Karangahake	140	u
└─ Plant:	TP00611	Karangahake		U
└─ Source:	G00920	» Dominion Drive		

3.7



Health District 3

Waikato

Health Waikato

3.8



Health District  
3

Waikato

Component	Code	Name	Population	Grade
<b>COMMUNITY:</b>	<b>KAR011</b>	<b>Karapiro School</b>	<b>85</b>	
		Local Authority: Waipa District Council		
		Water Authority: School BOT		
ZONE:	KAR011SC	Karapiro School	85	u
Plant:	TP02176	Karapiro School		U
Source:	G01306	» Karapiro School Bore		
<b>COMMUNITY:</b>	<b>KAW001</b>	<b>Kawhia</b>	<b>500</b>	
		Local Authority: Otorohanga District Council		
ZONE:	KAW001KA	Kawhia Township	500	u
Plant:	TP00169	Kawhia		U
Source:	G00116	» Ahurei Street Bore		
Source:	G00117	» Ahurei Street Spring		
<b>COMMUNITY:</b>	<b>KEN003</b>	<b>Kennedy Bay School</b>	<b>35</b>	
		Local Authority: Thames Coromandel D.C.		
		Water Authority: School BOT		
ZONE:	KEN003SC	Kennedy Bay School	35	u
Plant:	TP01091	Kennedy Bay School		U
Source:	R00110	» Kennedy Bay School Roof		
<b>COMMUNITY:</b>	<b>KER003</b>	<b>Kereone School</b>	<b>40</b>	
		Local Authority: Matamata Piako Distr. Council		
		Water Authority: School BOT		
ZONE:	KER003SC	Kereone School	40	u
Plant:	TP01872	Kereone School		U
Source:	G01057	» Kereone School Bore		
<b>COMMUNITY:</b>	<b>KIH001</b>	<b>Kihikihi</b>	<b>2,000</b>	
		Local Authority: Waipa District Council		
ZONE:	KIH001KI	Kihikihi	2,000	u
Plant:	TP00043	Rolleston Street		U
Source:	G00031	» Church Street Bore		
Source:	G00032	» Hall Street Bore		
		Test for: Lead		
<b>COMMUNITY:</b>	<b>KIN005</b>	<b>Kinohaku School</b>	<b>19</b>	
		Local Authority: Waitomo District Council		
		Water Authority: School BOT		
ZONE:	KIN005SC	Kinohaku School	19	u
Plant:	TP01090	Kinohaku School		U
Source:	G00653	» Kinohaku School Well		

Health  
Waikato

Component	Code	Name	Population	Grade
<b>COMMUNITY:</b>	<b>KIO001</b>	<b>Kio Kio School</b>	<b>190</b>	
		Local Authority: Otorohanga District Council		
		Water Authority: School BOT		
ZONE:	KIO001SC	Kio Kio School	190	u
Plant:	TP02097	Kio Kio School		U
Source:	G01252	» Kio Kio School Bore		
<b>COMMUNITY:</b>	<b>KIR002</b>	<b>Kirikau School</b>	<b>20</b>	
		Local Authority: Ruapehu District Council		
		Water Authority: School BOT		
ZONE:	KIR002SC	Kirikau School	20	u
Plant:	TP02154	Kirikau School		U
Source:	G01291	» Kirikau School Spring		
<b>COMMUNITY:</b>	<b>KIW006</b>	<b>Kiwitahi School</b>	<b>50</b>	
		Local Authority: Matamata Piako Distr. Council		
		Water Authority: School BOT		
ZONE:	KIW006SC	Kiwitahi School	50	u
Plant:	TP01885	Kiwitahi School		U
Source:	G01070	» Kiwitahi School Bore		
<b>COMMUNITY:</b>	<b>KOP003</b>	<b>Kopu Sawmill</b>	<b>220</b>	
		Local Authority: Thames Coromandel D.C.		
		Water Authority: Carter Holt Harvey		
ZONE:	KOP003KO	Kopu Sawmill	220	u
Plant:	TP01482	Kopu Sawmill		U
Source:	G00880	» Kopu Sawmill Bore		
<b>COMMUNITY:</b>	<b>KOR003</b>	<b>Korakonui School</b>	<b>130</b>	
		Local Authority: Otorohanga District Council		
		Water Authority: School BOT		
ZONE:	KOR003SC	Korakonui School	130	u
Plant:	TP02093	Korakonui School		U
Source:	G01251	» Korakonui School Bore		
<b>COMMUNITY:</b>	<b>KUR006</b>	<b>Kuranui School</b>	<b>103</b>	
		Local Authority: South Waikato District Council		
		Water Authority: School BOT		
ZONE:	KUR006SC	Kuranui School	103	u
Plant:	TP02002	Kuranui School		U
Source:	G01186	» Kuranui School Bore		

3.9



Health  
District  
3

Waikato

Health  
Waikato

# 3.10



Health  
District  
3

Waikato

Component	Code	Name	Population	Grade
<b>COMMUNITY:</b>	<b>LAK019</b>	<b>Lakewood Lodge</b>	<b>30</b>	
		Local Authority: Waikato District Council		
		Water Authority: <i>Lakewood Lodge</i>		
ZONE:	LAK019LA	Lakewood Lodge	30	u
Plant:	TP02325	Lakewood Lodge		U
Source:	R00552	» Lakewood Lodge Roof		
<b>COMMUNITY:</b>	<b>LIC001</b>	<b>Lichfield</b>	<b>50</b>	
		Local Authority: South Waikato District Council		
ZONE:	LIC001LI	Lichfield	50	u
Plant:	TP00716	Lichfield		U
Source:	G00435	» Lichfield Bore		
<b>COMMUNITY:</b>	<b>LIC003</b>	<b>Lichfield NZMP</b>	<b>150</b>	
		Local Authority: South Waikato District Council		
		Water Authority: <i>NZMP Lichfield</i>		
ZONE:	LIC003LI	Lichfield NZMP	150	u
Plant:	TP02140	Anchor Products Lichfield		U
Source:	G01279	» Anchor Products Lichfield Bore		
<b>COMMUNITY:</b>	<b>LIC002</b>	<b>Lichfield School</b>	<b>115</b>	
		Local Authority: South Waikato District Council		
		Water Authority: <i>School BOT</i>		
ZONE:	LIC002SC	Lichfield School	115	u
Plant:	TP02139	Lichfield School		U
Source:	G01278	» Lichfield School Bore		
<b>COMMUNITY:</b>	<b>MAC003</b>	<b>Mackaytown</b>	<b>140</b>	
		Local Authority: Hauraki District Council		
ZONE:	MAC003MA	Mackaytown	140	u
Plant:	TP00612	Mackaytown		U
Source:	S00375	» Paraparakauri Stream		
<b>COMMUNITY:</b>	<b>MAH007</b>	<b>Mahoenui School</b>	<b>12</b>	
		Local Authority: Waitomo District Council		
		Water Authority: <i>School BOT</i>		
ZONE:	MAH007SC	Mahoenui School	12	u
Plant:	TP02088	Mahoenui School		U
Source:	G01246	» Mahoenui School Bore		
Source:	R00473	» Mahoenui School Roof		

Health  
Waikato

Component	Code	Name	Population	Grade
<b>COMMUNITY:</b>	<b>MAI006</b>	<b>Maihihi School</b>	<b>100</b>	
		Local Authority: Otorohanga District Council		
		Water Authority: <i>School BOT</i>		
ZONE:	MAI006SC	Maihihi School	100	u
Plant:	TP02141	Maihihi School		U
Source:	G01281	» Maihihi School Bore		
<b>COMMUNITY:</b>	<b>MAI007</b>	<b>Maipu School</b>	<b>36</b>	
		Local Authority: Waitomo District Council		
		Water Authority: <i>School BOT</i>		
ZONE:	MAI007SC	Maipu School	36	u
Plant:	TP02182	Maipu School		U
Source:	G01312	» Maipu School Spring		
<b>COMMUNITY:</b>	<b>MAN039</b>	<b>Manaia School</b>	<b>40</b>	
		Local Authority: Thames Coromandel D.C.		
		Water Authority: <i>School BOT</i>		
ZONE:	MAN039SC	Manaia School	40	u
Plant:	TP02386	Manaia School		U
Source:	R00568	» Manaia School Roof		
<b>COMMUNITY:</b>	<b>MAN035</b>	<b>Manawaru School</b>	<b>90</b>	
		Local Authority: Matamata Piako Distr. Council		
		Water Authority: <i>School BOT</i>		
ZONE:	MAN035SC	Manawaru School	90	u
Plant:	TP01879	Manawaru School		U
Source:	G01064	» Manawaru School Bore		
<b>COMMUNITY:</b>	<b>MAR018</b>	<b>Maramarua School</b>	<b>70</b>	
		Local Authority: Waikato District Council		
		Water Authority: <i>School BOT</i>		
ZONE:	MAR018SC	Maramarua School	70	u
Plant:	TP02082	Maramarua School		U
Source:	G01240	» Maramarua School Bore		
Source:	R00471	» Maramarua School Roof		

3.11



Health  
District  
3

Waikato

Health  
Waikato

3.12



Health District 3

Waikato

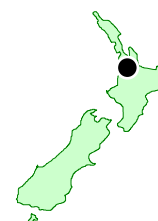
Health Waikato

Component	Code	Name	Population	Grade
<b>COMMUNITY:</b>	<b>MAT004</b>	<b>Matamata</b>	<b>6,234</b>	
		Local Authority: Matamata Piako Distr. Council		
└ ZONE:	MAT004MA	Matamata Township	5,600	u
└ Plant:	TP00133	Matamata		U
└ Source:	S00072	» Waiteariki Stream		
└ Plant:	TP02577	Matamata South		U
└ Source:	G01606	» Matamata South Bore		
└ Plant:	TP02576	Tawari		U
└ Source:	G00089	» Tawari Bore, Matamata		
└ ZONE:	MAT004WA	Waharoa	634	u
└ Plant:	TP00133	Matamata		U
└ Source:	S00072	» Waiteariki Stream		
└ Plant:	TP02577	Matamata South		U
└ Source:	G01606	» Matamata South Bore		
└ Plant:	TP02576	Tawari		U
└ Source:	G00089	» Tawari Bore, Matamata		
<b>COMMUNITY:</b>	<b>MAT003</b>	<b>Matangi</b>	<b>500</b>	
		Local Authority: Waikato District Council		
└ ZONE:	MAT003MA	Matangi	500	Au
└ Plant:	TP00066	Waiora Terrace, Hamilton		A 2006
└ Source:	S00041	» Waikato River, Hamilton		
		└ Test for: Fluoride		
<b>COMMUNITY:</b>	<b>MAT010</b>	<b>Matarangi</b>	<b>121</b>	
		Local Authority: Thames Coromandel D.C.		
└ ZONE:	MAT010MA	Matarangi	121	u
└ Plant:	TP00710	Matarangi Bores		U
└ Source:	G00433	» Matarangi Bores		
└ Plant:	TP01581	Opitonui Stream Treatment		U
└ Source:	S00419	» Opitonui Stream, Matarangi		
<b>COMMUNITY:</b>	<b>MAT009</b>	<b>Matatoki</b>	<b>150</b>	
		Local Authority: Thames Coromandel D.C.		
└ ZONE:	MAT009MA	Matatoki	150	u
└ Plant:	TP00707	Matatoki		U
└ Source:	S00418	» Matatoki Stream		
<b>COMMUNITY:</b>	<b>MAT036</b>	<b>Matiere School</b>	<b>46</b>	
		Local Authority: Ruapehu District Council		
		Water Authority: School BOT		
└ ZONE:	MAT036SC	Matiere School	46	u
└ Plant:	TP02146	Matiere School		U
└ Source:	G01287	» Matiere Spring		

Health Districts in these tables are in north to south order, and community names are alphabetical within those. There is a full index of New Zealand communities at the back.

Component	Code	Name	Population	Grade
<b>COMMUNITY:</b>	<b>MOK002</b>	<b>Mokau, Waitomo</b>	<b>200</b>	
		Local Authority: Waitomo District Council		
└ ZONE:	MOK002MO	Mokau, Waitomo	200	u
└ Plant:	TP00706	Mokau, Waitomo		U
└ Source:	S00417	» Mokau, Waitomo, unnamed stream		
<b>COMMUNITY:</b>	<b>MOR001</b>	<b>Morrinsville</b>	<b>5,600</b>	
		Local Authority: Matamata Piako Distr. Council		
└ ZONE:	MOR001MO	Morrinsville Township	5,600	u
		└ Test for: Trichloroacetaldehyde		
└ Plant:	TP00126	Morrinsville		U
└ Source:	S00066	» Topehaehae Stream		
<b>COMMUNITY:</b>	<b>MOT015</b>	<b>Motumaoho School &amp; Community</b>	<b>100</b>	
		Local Authority: Matamata Piako Distr. Council		
		<i>Water Authority: School BOT</i>		
└ ZONE:	MOT015SC	Motumaoho School & Community	100	u
└ Plant:	TP01874	Motumaoho School & Community		U
└ Source:	G01059	» Motumaoho School & Comm. Bore		
<b>COMMUNITY:</b>	<b>NAT001</b>	<b>National Park</b>	<b>240</b>	
		Local Authority: Ruapehu District Council		
└ ZONE:	NAT001NA	National Park	240	u
└ Plant:	TP00171	National Park		U
└ Source:	S00101	» Mangahuia Stream		
<b>COMMUNITY:</b>	<b>NEW001</b>	<b>Newstead</b>	<b>800</b>	
		Local Authority: Waikato District Council		
└ ZONE:	NEW001NE	Newstead	800	Au
		└ Test for: Lead		
└ Plant:	TP00066	Waiora Terrace, Hamilton		A 2006
└ Source:	S00041	» Waikato River, Hamilton		
<b>COMMUNITY:</b>	<b>NGA024</b>	<b>Ngahinapouri School</b>	<b>179</b>	
		Local Authority: Waipa District Council		
		<i>Water Authority: School BOT</i>		
└ ZONE:	NGA024SC	Ngahinapouri School	179	u
└ Plant:	TP02084	Ngahinapouri School		U
└ Source:	G01242	» Ngahinapouri School Bore		

3.13



Health District 3

Waikato

Health Waikato

3.14



Health  
District  
3

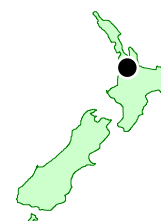
Waikato

Health  
Waikato

Component	Code	Name	Population	Grade
<b>COMMUNITY:</b>	<b>NGA025</b>	<b>Ngakonui School</b>	<b>125</b>	
		Local Authority: Ruapehu District Council		
		Water Authority: School BOT		
ZONE:	NGA025SC	Ngakonui School	125	u
Plant:	TP02090	Ngakonui School		U
Source:	G01248	» Ngakonui School Bore		
<b>COMMUNITY:</b>	<b>NGA028</b>	<b>Ngapuke School</b>	<b>70</b>	
		Local Authority: Ruapehu District Council		
		Water Authority: School BOT		
ZONE:	NGA028SC	Ngapuke School	70	u
Plant:	TP02148	Ngapuke School		U
Source:	S00816	» Punga Punga River		
<b>COMMUNITY:</b>	<b>NGA002</b>	<b>Ngaruawahia</b>	<b>5,420</b>	
		Local Authority: Waikato District Council		
ZONE:	NGA002NG	Ngaruawahia	5,420	u
Plant:	TP00131	Ngaruawahia		U
		Test for: Fluoride		
Source:	S00070	» Waikato River for Ngaruawahia		
<b>COMMUNITY:</b>	<b>NGU003</b>	<b>Ngutunui School</b>	<b>30</b>	
		Local Authority: Otorohanga District Council		
		Water Authority: School BOT		
ZONE:	NGU003SC	Ngutunui School	30	u
Plant:	TP02086	Ngutunui School		U
Source:	G01244	» Ngutunui School Bore		
<b>COMMUNITY:</b>	<b>OHI001</b>	<b>Ohinemuri</b>	<b>600</b>	
		Local Authority: Hauraki District Council		
ZONE:	OHI001OH	Ohinemuri	600	u
		Test for: MAV sum ratio for HAAs		
Plant:	TP00121	Ohinemuri		U
Source:	S00065	» Tarariki Stream		
<b>COMMUNITY:</b>	<b>OHI004</b>	<b>Ohinewai School</b>	<b>103</b>	
		Local Authority: Waikato District Council		
		Water Authority: School BOT		
ZONE:	OHI004SC	Ohinewai School	103	u
Plant:	TP02162	Ohinewai School		U
Source:	R00502	» Ohinewai School Roof		

Component	Code	Name	Population	Grade
<b>COMMUNITY:</b>	<b>OHU001</b>	<b>Ohura</b>	<b>374</b>	
ZONE:	OHU001OH	Local Authority: Ruapehu District Council Ohura	374	u
Plant:	TP00622	Ohura Water Treatment Plant		U
Source:	S00380	» Mangaparare, Ohura		
<b>COMMUNITY:</b>	<b>ONE002</b>	<b>Onemana</b>	<b>170</b>	
ZONE:	ONE002ON	Local Authority: Thames Coromandel D.C. Onemana	170	u
Plant:	TP00708	Onemana		U
Source:	G00431	» Onemana Bores		
<b>COMMUNITY:</b>	<b>ONG001</b>	<b>Ongarue School</b>	<b>20</b>	
ZONE:	ONG001SC	Local Authority: Ruapehu District Council <i>Water Authority: School BOT</i> Ongarue School	20	u
Plant:	TP01089	Ongarue School		U
Source:	G00652	» Ongarue School Spring		
<b>COMMUNITY:</b>	<b>OPA003</b>	<b>Oparau School</b>	<b>13</b>	
ZONE:	OPA003SC	Local Authority: Otorohanga District Council <i>Water Authority: School BOT</i> Oparau School	13	u
Plant:	TP01088	Oparau School		U
Source:	R00109	» Oparau School Roof		
<b>COMMUNITY:</b>	<b>OPA004</b>	<b>Oparure School</b>	<b>123</b>	
ZONE:	OPA004SC	Local Authority: Waitomo District Council <i>Water Authority: School BOT</i> Oparure School	123	u
Plant:	TP02143	Oparure School		U
Source:	G01283	» Oparure School Bore		
<b>COMMUNITY:</b>	<b>OPO003</b>	<b>Opoutere School</b>	<b>97</b>	
ZONE:	OPO003SC	Local Authority: Thames Coromandel D.C. <i>Water Authority: School BOT</i> Opoutere School	97	u
Plant:	TP02390	Opoutere School		U
Source:	G01457	» Opoutere School Bore		
<b>COMMUNITY:</b>	<b>ORI001</b>	<b>Orini Combined School</b>	<b>120</b>	
ZONE:	ORI001SC	Local Authority: Waikato District Council <i>Water Authority: School BOT</i> Orini Combined School	120	u
Plant:	TP02087	Orini Combined School		U
Source:	G01245	» Orini Combined School Bore		

3.15



Health  
District  
3

Waikato

Health  
Waikato

3.16



Health  
District  
3

Waikato

Component	Code	Name	Population	Grade
<b>COMMUNITY:</b>	<b>OTE005</b>	<b>Otewa School</b>	<b>75</b>	
		Local Authority: Otorohanga District Council		
		Water Authority: <i>School BOT</i>		
ZONE:	OTE005SC	Otewa School	75	u
Plant:	TP02138	Otewa School		U
Source:	G01277	» Otewa School Bore		
<b>COMMUNITY:</b>	<b>OTO001</b>	<b>Otorohanga</b>	<b>2,875</b>	
		Local Authority: Otorohanga District Council		
ZONE:	OTO001OT	Otorohanga	2,875	u
Plant:	TP00173	Otorohanga		U
Source:	S00103	» Waipa River, Otorohanga		
<b>COMMUNITY:</b>	<b>OTU006</b>	<b>Otunui School</b>	<b>8</b>	
		Local Authority: Ruapehu District Council		
		Water Authority: <i>School BOT</i>		
ZONE:	OTU006SC	Otunui School	8	u
Plant:	TP02147	Otunui School		U
Source:	R00497	» Otunui School Roof		
<b>COMMUNITY:</b>	<b>OWH001</b>	<b>Owhango</b>	<b>250</b>	
		Local Authority: Ruapehu District Council		
ZONE:	OWH001OW	Owhango	250	u
Plant:	TP00172	Owhango		U
Source:	S00102	» Deep Creek, Owhango		
<b>COMMUNITY:</b>	<b>PAC002</b>	<b>Pacific Aerospace Corp Hamiltn</b>	<b>118</b>	
		Local Authority: Waipa District Council		
		Water Authority: <i>Private</i>		
ZONE:	PAC002PA	Pacific Aerospace Corp Hamiltn	118	u
Plant:	TP01250	Pacific Aerospace Corp Hamiltn		U
Source:	G00762	» Pacific Aerospace Corp Bore		
<b>COMMUNITY:</b>	<b>PAE001</b>	<b>Paeroa</b>	<b>4,000</b>	
		Local Authority: Hauraki District Council		
ZONE:	PAE001PA	Paeroa	4,000	u
Plant:	TP00120	Paeroa		U
Source:	S00064	» Waitawheta Stream		
<b>COMMUNITY:</b>	<b>PAR014</b>	<b>Parawera School</b>	<b>45</b>	
		Local Authority: Waipa District Council		
		Water Authority: <i>School BOT</i>		
ZONE:	PAR014SC	Parawera School	45	u
Plant:	TP02173	Parawera School		U
Source:	G01304	» Parawera School Bore		

Health  
Waikato



Component	Code	Name	Population	Grade
<b>COMMUNITY:</b>	<b>PAT006</b>	<b>Paterangi School</b>	<b>115</b>	
		Local Authority: Waipa District Council <i>Water Authority: School BOT</i>		
ZONE:	PAT006SC	Paterangi School	115	u
Plant:	TP01087	Paterangi School		U
Source:	G01107	» Paterangi School Bore		
<b>COMMUNITY:</b>	<b>PAU001</b>	<b>Pauanui</b>	<b>1,070</b>	
		Local Authority: Thames Coromandel D.C.		
ZONE:	PAU001PA	Pauanui	1,020	u
Plant:	TP01739	Pauanui Production Well 1		U
Source:	G01000	» Pauanui Production Well 1		
Plant:	TP01740	Pauanui Production Well 2		U
Source:	G01001	» Pauanui Production Well 2		
Plant:	TP01741	Pauanui Production Well 3		U
Source:	G01002	» Pauanui Production Well 3		
ZONE:	PAU001TA	Tangitarori Lane	50	u
Plant:	TP02460	Tangitarori Lane		U
Source:	G01517	» Tangitarori Lane Bore		
<b>COMMUNITY:</b>	<b>PIO001</b>	<b>Piopio</b>	<b>500</b>	
		Local Authority: Waitomo District Council		
ZONE:	PIO001PI	Piopio	500	u
Plant:	TP00186	Piopio		U
Source:	S00112	» Kurataha River		
<b>COMMUNITY:</b>	<b>PIR001</b>	<b>Piriaka</b>	<b>100</b>	
		Local Authority: Ruapehu District Council		
ZONE:	PIR001PI	Piriaka	100	u
Plant:	TP00625	Piriaka		U
Source:	G00385	» Piriaka Springs		
<b>COMMUNITY:</b>	<b>PIR003</b>	<b>Piripiri School</b>	<b>20</b>	
		Local Authority: Waitomo District Council <i>Water Authority: School BOT</i>		
ZONE:	PIR003SC	Piripiri School	20	u
Plant:	TP02172	Piripiri School		U
Source:	R00506	» Piripiri School Roof		
Source:	S00823	» Unnamed stream, Piripiri Sch.		
<b>COMMUNITY:</b>	<b>POK002</b>	<b>Pokuru School</b>	<b>148</b>	
		Local Authority: Waipa District Council <i>Water Authority: School BOT</i>		
ZONE:	POK002SC	Pokuru School	148	u
Plant:	TP02174	Pokuru School		U
Source:	G01305	» Pokuru School Bore		

3.18



Health  
District  
3

Waikato

Component	Code	Name	Population	Grade
<b>COMMUNITY:</b>	<b>PUA001</b>	<b>Puahue School</b>	<b>100</b>	
		Local Authority: Waipa District Council		
		Water Authority: School BOT		
ZONE:	PUA001SC	Puahue School	100	u
Plant:	TP02085	Puahue School		U
Source:	G01243	» Puahue School Bore		
<b>COMMUNITY:</b>	<b>PUK022</b>	<b>Pukeatua School</b>	<b>85</b>	
		Local Authority: Waipa District Council		
		Water Authority: School BOT		
ZONE:	PUK022SC	Pukeatua School	85	u
Plant:	TP02070	Pukeatua School		U
Source:	G01236	» Pukeatua School Bore		
<b>COMMUNITY:</b>	<b>PUK023</b>	<b>Pukemiro School</b>	<b>34</b>	
		Local Authority: Waikato District Council		
		Water Authority: School BOT		
ZONE:	PUK023SC	Pukemiro School	34	u
Plant:	TP02164	Pukemiro School		U
Source:	R00504	» Pukemiro School Roof		
<b>COMMUNITY:</b>	<b>PUK001</b>	<b>Pukerimu Rural</b>	<b>3,278</b>	
		Local Authority: Waipa District Council		
ZONE:	PUK001OH	Ohaupo	468	u
Plant:	TP00044	Parallel Rd, Pukerimu		U
Source:	S00029	» Waikato River, Pukerimu Lane		
ZONE:	PUK001PU	Pukerimu Rural	2,810	u
Plant:	TP00044	Parallel Rd, Pukerimu		U
Source:	S00029	» Waikato River, Pukerimu Lane		
		Test for: Arsenic		
<b>COMMUNITY:</b>	<b>PUR002</b>	<b>Pureora</b>	<b>30</b>	
		Local Authority: Waitomo District Council		
		Water Authority: DOC		
ZONE:	PUR002PU	Pureora Village	30	u
Plant:	TP00722	Pureora		U
Source:	S00427	» Whareana Stream		
<b>COMMUNITY:</b>	<b>PUR003</b>	<b>Puriri</b>	<b>150</b>	
		Local Authority: Thames Coromandel D.C.		
ZONE:	PUR003PU	Puriri	150	u
Plant:	TP00725	Puriri		U
Source:	S00429	» Apakura Stream, Puriri		

Health  
Waikato

Component	Code	Name	Population	Grade
<b>COMMUNITY:</b>	<b>PUT001</b>	<b>Putaruru</b>	<b>4,500</b>	
		Local Authority: South Waikato District Council		
ZONE:	PUT001PU	Putaruru	4,500	u
Plant:	TP00039	Alexandra Bore		U
Source:	G00028	» Alexandra Crescent Bore Field		
Source:	G01657	» Glenshea Bore 2		
Plant:	TP00040	Waihou River Spring		U
Source:	G00029	» Waihou River Spring		
<b>COMMUNITY:</b>	<b>RAG001</b>	<b>Raglan</b>	<b>3,330</b>	
		Local Authority: Waikato District Council		
ZONE:	RAG001RA	Raglan	3,330	u
Plant:	TP00128	Raglan		U
Source:	G01678	» Raglan bore		
Source:	G00464	» Spring, Raglan		
<b>COMMUNITY:</b>	<b>RAN006</b>	<b>Ranginui</b>	<b>90</b>	
		Local Authority: Otorohanga District Council		
ZONE:	RAN006RA	Ranginui	90	u
Plant:	TP00687	Ranginui		U
Source:	S00408	» Waipapa Stream, Ranginui		
<b>COMMUNITY:</b>	<b>RAN022</b>	<b>Rangitoto School</b>	<b>33</b>	
		Local Authority: Waitomo District Council		
		<i>Water Authority: School BOT</i>		
ZONE:	RAN022SC	Rangitoto School	33	u
Plant:	TP02168	Rangitoto School		U
Source:	G01301	» Rangitoto School Bore		
<b>COMMUNITY:</b>	<b>RAU001</b>	<b>Raurimu</b>	<b>40</b>	
		Local Authority: Ruapehu District Council		
		<i>Water Authority: Community committee</i>		
ZONE:	RAU001RA	Raurimu	40	u
Plant:	TP00623	Raurimu		U
Source:	S00381	» Makaretu Stream Tributary		
<b>COMMUNITY:</b>	<b>ROT010</b>	<b>Rotokauri School</b>	<b>194</b>	
		Local Authority: Waikato District Council		
		<i>Water Authority: School BOT</i>		
ZONE:	ROT010SC	Rotokauri School	194	u
Plant:	TP02239	Rotokauri School		U
Source:	G01354	» Rotokauri School Bore		

3.19



Health  
District  
3

Waikato

Health  
Waikato

3.20



Health District 3

Waikato

Health Waikato

Component	Code	Name	Population	Grade
<b>COMMUNITY:</b>	<b>ROT008</b>	<b>Rototuna</b>	<b>100</b>	
ZONE:	ROT008RO	Local Authority: Waikato District Council Rototuna	100	Au
Plant:	TP00066	Waiora Terrace, Hamilton		A 2006
		Test for: Fluoride		
Source:	S00041	» Waikato River, Hamilton		
<b>COMMUNITY:</b>	<b>RUA009</b>	<b>Ruawaro Combined School</b>	<b>75</b>	
ZONE:	RUA009SC	Local Authority: Waikato District Council <i>Water Authority: School BOT</i> Ruawaro Combined School	75	u
Plant:	TP02163	Ruawaro Combined School		U
Source:	G01297	» Ruawaro Combined School Bore		
Source:	R00503	» Ruawaro Combined School Roof		
<b>COMMUNITY:</b>	<b>RUK001</b>	<b>Rukahia School</b>	<b>80</b>	
ZONE:	RUK001SC	Local Authority: Waipa District Council <i>Water Authority: School BOT</i> Rukahia School	80	u
Plant:	TP02077	Rukahia School		U
Source:	G01239	» Rukahia School		
<b>COMMUNITY:</b>	<b>SPR006</b>	<b>Springdale School</b>	<b>70</b>	
ZONE:	SPR006SC	Local Authority: Matamata Piako Distr. Council <i>Water Authority: School BOT</i> Springdale School	70	u
Plant:	TP01875	Springdale School		U
Source:	G01060	» Springdale School Bore		
<b>COMMUNITY:</b>	<b>TAH002</b>	<b>Taharoa</b>	<b>150</b>	
ZONE:	TAH002TA	Local Authority: Waitomo District Council <i>Water Authority: NZ Steel</i> Taharoa Village	150	u
Plant:	TP00723	Taharoa		U
Source:	G00438	» Taharoa Bore No. 6		
<b>COMMUNITY:</b>	<b>TAH001</b>	<b>Tahuna</b>	<b>120</b>	
ZONE:	TAH001TA	Local Authority: Matamata Piako Distr. Council Tahuna Township	120	u
Plant:	TP00619	Tahuna Plant		U
Source:	G00382	» Bores for Tahuna		

Component	Code	Name	Population	Grade
<b>COMMUNITY:</b>	<b>TAI002</b>	<b>Tairua</b>	<b>1,700</b>	
		Local Authority: Thames Coromandel D.C.		
└ ZONE:	TAI002TA	Tairua	1,700	u
		└ Test for: Lead, MAV sum ratio for HAAs, MAV sum ratio for THMs		
└ Plant:	TP00074	Tairua		U
└ Source:	S00048	» Pepe Stream, Tairua		
<b>COMMUNITY:</b>	<b>TAM001</b>	<b>Tamahere</b>	<b>500</b>	
		Local Authority: Waikato District Council		
└ ZONE:	TAM001TA	Tamahere	500	Au
└ Plant:	TP00066	Waiora Terrace, Hamilton		A 2006
		└ Test for: Fluoride		
└ Source:	S00041	» Waikato River, Hamilton		
<b>COMMUNITY:</b>	<b>TAP006</b>	<b>Tapu School</b>	<b>20</b>	
		Local Authority: Thames Coromandel D.C.		
		<i>Water Authority: School BOT</i>		
└ ZONE:	TAP006SC	Tapu School	20	u
└ Plant:	TP02385	Tapu School		U
└ Source:	G01453	» Tapu School Bore		
<b>COMMUNITY:</b>	<b>TAT002</b>	<b>Tatua Co-op Dairy Co. Ltd.</b>	<b>180</b>	
		Local Authority: Matamata Piako Distr. Council		
		<i>Water Authority: Tatua Dairy</i>		
└ ZONE:	TAT002TA	Tatua Co-op Dairy Co. Ltd.	180	u
└ Plant:	TP01886	Tatua Co-op Dairy Co. Ltd.		U
└ Source:	G01071	» Tatua Co-op Dairy Co. Bore		
<b>COMMUNITY:</b>	<b>TAT001</b>	<b>Tatuanui School</b>	<b>140</b>	
		Local Authority: Matamata Piako Distr. Council		
		<i>Water Authority: School BOT</i>		
└ ZONE:	TAT001SC	Tatuanui School	140	u
└ Plant:	TP01876	Tatuanui School		U
└ Source:	G01061	» Tatuanui School		
<b>COMMUNITY:</b>	<b>TAU017</b>	<b>Tauhei School</b>	<b>80</b>	
		Local Authority: Matamata Piako Distr. Council		
		<i>Water Authority: School BOT</i>		
└ ZONE:	TAU017SC	Tauhei School	80	u
└ Plant:	TP01877	Tauhei School		U
└ Source:	G01062	» Tauhei School Bore		

3.21



Health District 3

Waikato

Health Waikato

3.22



Health District  
3

Waikato

Component	Code	Name	Population	Grade
<b>COMMUNITY:</b>	<b>TAU003</b>	<b>Taumarunui</b>	<b>5,200</b>	
		Local Authority: Ruapehu District Council		
└─ ZONE:	TAU003TA	Taumarunui	5,200	u
		└─ Test for: Lead, Trichloroacetaldehyde		
└─ Plant:	TP00067	Taumarunui		U
		└─ Test for: Fluoride		
└─ Source:	S00042	» Whanganui River for Matapuna		
<b>COMMUNITY:</b>	<b>TAU002</b>	<b>Taupiri - Hopu Hopu</b>	<b>660</b>	
		Local Authority: Waikato District Council		
└─ ZONE:	TAU002HO	Hopu Hopu	200	u
		Hopu Hopu		U
└─ Plant:	TP00045	Hopu Hopu		U
		└─ Source: S00030		
└─ Source:	S00030	» Waikato River for Hopu Hopu		
└─ ZONE:	TAU002TA	Taupiri	460	u
		Hopu Hopu		U
└─ Plant:	TP00045	Hopu Hopu		U
		└─ Source: S00030		
└─ Source:	S00030	» Waikato River for Hopu Hopu		
<b>COMMUNITY:</b>	<b>TAU026</b>	<b>Taurewa Outdoor Pursuits Cntr.</b>	<b>210</b>	
		Local Authority: Ruapehu District Council		
		<i>Water Authority: OPC Trust Board</i>		
└─ ZONE:	TAU026CA	Taurewa Camp	70	u
		Taurewa Camp		U
└─ Plant:	TP02712	Taurewa Camp		U
		└─ Source: R00699		
		└─ Source: S00921		
└─ ZONE:	TAU026OP	Taurewa Outdoor Pursuits Cntr.	140	u
		Taurewa Outdoor Pursuits Cntr.		U
└─ Plant:	TP02713	Taurewa Outdoor Pursuits Cntr.		U
		└─ Source: S00922		
└─ Source:	S00922	» Mangatepopo Stream		
<b>COMMUNITY:</b>	<b>TAU022</b>	<b>Tauwhare School</b>	<b>110</b>	
		Local Authority: Waikato District Council		
		<i>Water Authority: School BOT</i>		
└─ ZONE:	TAU022SC	Tauwhare School	110	u
		Tauwhare School		U
└─ Plant:	TP02067	Tauwhare School		U
		└─ Source: R00461		
└─ Source:	R00461	» Tauwhare School Roof		
<b>COMMUNITY:</b>	<b>TEA009</b>	<b>Te Akau</b>	<b>45</b>	
		Local Authority: Waikato District Council		
└─ ZONE:	TEA009TE	Te Akau	45	u
		Te Akau		U
└─ Plant:	TP02142	Te Akau		U
		└─ Source: G01282		
└─ Source:	G01282	» Te Akau Bore		

Health  
Waikato

Component	Code	Name	Population	Grade
<b>COMMUNITY:</b>	<b>TEA010</b>	<b>Te Akau School</b>	<b>50</b>	
		Local Authority: Waikato District Council		
		Water Authority: School BOT		
└ ZONE:	TEA010SC	Te Akau School	50	u
└ Plant:	TP02160	Te Akau School		U
└ Source:	G01295	» Te Akau School Bore		
<b>COMMUNITY:</b>	<b>TEA003</b>	<b>Te Aroha</b>	<b>3,465</b>	
		Local Authority: Matamata Piako Distr. Council		
└ ZONE:	TEA003TE	Te Aroha	3,465	u
└ Plant:	TP00134	Te Aroha Plant		U
└ Source:	S00076	» Pohimihi Impoundment Lake		
└ Source:	S00074	» Tunakohoia Stream		
└ Source:	S00075	» Tutumangao Stream		
└ Source:	S00073	» Waihou River for Te Aroha		
<b>COMMUNITY:</b>	<b>TEA005</b>	<b>Te Aroha West</b>	<b>50</b>	
		Local Authority: Matamata Piako Distr. Council		
└ ZONE:	TEA005WE	Te Aroha West	50	u
└ Plant:	TP01248	Te Aroha West		U
└ Source:	S00570	» Pohimihi Stream, Te Aroha West		
<b>COMMUNITY:</b>	<b>TEA001</b>	<b>Te Awamutu &amp; Pirongia</b>	<b>10,296</b>	
		Local Authority: Waipa District Council		
└ ZONE:	TEA001PI	Pirongia	1,131	u
└ Test for: Lead				
└ Plant:	TP00005	Te Tahi Road Plant		U
└ Source:	S00003	» Mangauika Stream, Pirongia		
└ ZONE:	TEA001TE	Te Awamutu Township	9,165	u
└ Test for: Lead, Trichloroacetaldehyde				
└ Plant:	TP00005	Te Tahi Road Plant		U
└ Source:	S00003	» Mangauika Stream, Pirongia		

3.23



Health District 3

Waikato

Health Waikato

3.24



Health  
District  
3

Waikato

Component	Code	Name	Population	Grade
<b>COMMUNITY:</b>	<b>TEK001</b>	<b>Te Kauwhata</b>	<b>1,700</b>	
└─ ZONE:	TEK001TR	Local Authority: Waikato District Council Te Kauwhata / Rangiriri	1,300	u
└─ Plant:	TP00127	Whangamarino		U
└─ Source:	S00067	» Waikato River for Te Kauwhata		
└─ ZONE:	TEK001WH	Whangamarino Rural / Meremere	400	u
└─ Plant:	TP00127	Whangamarino		U
└─ Source:	S00067	» Waikato River for Te Kauwhata		
<b>COMMUNITY:</b>	<b>TEK020</b>	<b>Te Kowhai School</b>	<b>250</b>	
└─ ZONE:	TEK020SC	Local Authority: Waikato District Council <i>Water Authority: School BOT</i> Te Kowhai School	250	u
└─ Plant:	TP02102	Te Kowhai School		U
└─ Source:	G01254	» Te Kowhai School Bore		
<b>COMMUNITY:</b>	<b>TEK003</b>	<b>Te Kuiti</b>	<b>4,612</b>	
└─ ZONE:	TEK003TE	Local Authority: Waitomo District Council Te Kuiti	4,612	u
└─ Plant:	TP00187	Te Kuiti		U
└─ Source:	S00113	» Mangaokewa River		
<b>COMMUNITY:</b>	<b>TEK017</b>	<b>Te Kura O Ngati Haua School</b>	<b>45</b>	
└─ ZONE:	TEK017SC	Local Authority: Waikato District Council <i>Water Authority: School BOT</i> Te Kura O Ngati Haua School	45	u
└─ Plant:	TP02020	Te Kura O Ngati Haua School		U
└─ Source:	R00446	» Te Kura O Ngati Haua Sch. Roof		
<b>COMMUNITY:</b>	<b>TEM010</b>	<b>Te Mata School</b>	<b>60</b>	
└─ ZONE:	TEM010SC	Local Authority: Waikato District Council <i>Water Authority: School BOT</i> Te Mata School	60	u
└─ Plant:	TP02167	Te Mata School		U
└─ Source:	G01299	» Te Mata School Bore		

Health  
Waikato

Component	Code	Name	Population	Grade
<b>COMMUNITY:</b>	<b>TEM009</b>	<b>Te Miro School</b>	<b>40</b>	
		Local Authority: Waipa District Council		
		Water Authority: School BOT		
ZONE:	TEM009SC	Te Miro School	40	u
Plant:	TP02144	Te Miro School		U
Source:	G01284	» Te Miro School Bore		
<b>COMMUNITY:</b>	<b>TEP016</b>	<b>Te Pahu School</b>	<b>180</b>	
		Local Authority: Waipa District Council		
		Water Authority: School BOT		
ZONE:	TEP016SC	Te Pahu School	180	u
Plant:	TP02149	Te Pahu School		U
Source:	G01288	» Te Pahu School Bore		
<b>COMMUNITY:</b>	<b>TEP003</b>	<b>Te Poi</b>	<b>100</b>	
		Local Authority: Matamata Piako Distr. Council		
ZONE:	TEP003TE	Te Poi Township	100	u
Plant:	TP00618	Te Poi Plant		U
Source:	S00378	» Waiomou Stream		
<b>COMMUNITY:</b>	<b>TEP007</b>	<b>Te Puru - Aputa Ave</b>	<b>200</b>	
		Local Authority: Thames Coromandel D.C.		
ZONE:	TEP007AP	Te Puru - Aputa Ave	200	u
Plant:	TP01497	Te Puru - Aputa Ave		U
Source:	S00604	» Te Puru Stream, Aputa Ave		
<b>COMMUNITY:</b>	<b>TEP006</b>	<b>Te Puru - Unarei</b>	<b>100</b>	
		Local Authority: Thames Coromandel D.C.		
		Water Authority: Te Puru Community		
ZONE:	TEP006TE	Te Puru - Unarei	100	u
Plant:	TP01311	Te Puru - Unarei		U
Source:	S00574	» Te Puru Stream		
<b>COMMUNITY:</b>	<b>TEP018</b>	<b>Te Puru School</b>	<b>196</b>	
		Local Authority: Thames Coromandel D.C.		
		Water Authority: School BOT		
ZONE:	TEP018SC	Te Puru School	196	u
Plant:	TP02383	Te Puru School		U
Source:	G01451	» Te Puru School Bore		

3.25



Health  
District  
3

Waikato

Health  
Waikato

3.26



Health  
District  
3

Waikato

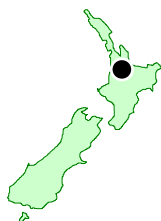
Component	Code	Name	Population	Grade
<b>COMMUNITY:</b>	<b>TER008</b>	<b>Te Rerenga</b>	<b>119</b>	
		Local Authority: Thames Coromandel D.C.		
		Water Authority: <i>Te Rerenga</i>		
ZONE:	TER008TE	Te Rerenga	50	u
Plant:	TP02389	Te Rerenga		U
Source:	S00876	» Te Rerenga Stream		
ZONE:	TER008SC	Te Rerenga School	69	u
Plant:	TP02388	Te Rerenga School		U
Source:	R00569	» Te Rerenga School Roof		
<b>COMMUNITY:</b>	<b>TEU001</b>	<b>Te Uku School</b>	<b>150</b>	
		Local Authority: Waikato District Council		
		Water Authority: <i>School BOT</i>		
ZONE:	TEU001SC	Te Uku School	150	u
Plant:	TP02123	Te Uku School		U
Source:	G01266	» Te Uku School Bore		
Source:	R00489	» Te Uku School Roof		
<b>COMMUNITY:</b>	<b>TEW007</b>	<b>Te Waotu School</b>	<b>140</b>	
		Local Authority: South Waikato District Council		
		Water Authority: <i>School BOT</i>		
ZONE:	TEW007SC	Te Waotu School	140	u
Plant:	TP02000	Te Waotu School		U
Source:	G01184	» Te Waotu School Bore		
<b>COMMUNITY:</b>	<b>TEM003</b>	<b>Templeview</b>	<b>1,413</b>	
		Local Authority: Hamilton City Council		
ZONE:	TEM003TE	Templeview	1,413	Aa 2006
		Test for: Copper, Lead		
Plant:	TP00066	Waiora Terrace, Hamilton		A 2006
		Test for: Fluoride		
Source:	S00041	» Waikato River, Hamilton		
<b>COMMUNITY:</b>	<b>THA001</b>	<b>Thames</b>	<b>6,850</b>	
		Local Authority: Thames Coromandel D.C.		
ZONE:	THA001TK	Thames - Kopu	6,850	u
Plant:	TP00078	Thames		U
Source:	S00051	» Kauaeranga River		
Source:	S00052	» Mangarehu Stream		

Health  
Waikato



Component	Code	Name	Population	Grade
<b>COMMUNITY:</b>	<b>THO002</b>	<b>Thornton Bay</b>	<b>100</b>	
		Local Authority: Thames Coromandel D.C.		
		Water Authority: Thornton Bay Community		
ZONE:	THO002TH	Thornton Bay	100	u
Plant:	TP01310	Thornton Bay		U
Source:	S00573	» Mamuka Stream, Thornton Bay		
<b>COMMUNITY:</b>	<b>TIH001</b>	<b>Tihiroa</b>	<b>400</b>	
		Local Authority: Otorohanga District Council		
ZONE:	TIH001TI	Tihiroa	400	u
Plant:	TP00686	Tihiroa		U
Source:	S00407	» Waipa River at Tihiroa		
<b>COMMUNITY:</b>	<b>TIR001</b>	<b>Tirau</b>	<b>700</b>	
		Local Authority: South Waikato District Council		
ZONE:	TIR001TI	Tirau	700	u
Plant:	TP00041	Oraka Spring - no treatment		U
Source:	G00030	» Oraka Spring		
<b>COMMUNITY:</b>	<b>TIR006</b>	<b>Tirau NZMP</b>	<b>85</b>	
		Local Authority: South Waikato District Council		
ZONE:	TIR006TI	Tirau NZMP	85	u
Plant:	TP01955	Anchor Products Tirau		U
Source:	S00761	» Oraka Stream		
<b>COMMUNITY:</b>	<b>TOK006</b>	<b>Tokanui</b>	<b>250</b>	
		Local Authority: Waipa District Council		
		Water Authority: Off of Treaty Settlement		
ZONE:	TOK006TH	Tokanui	250	u
Plant:	TP00005	Te Tahī Road Plant		U
Source:	S00003	» Mangauika Stream, Pirongia		
<b>COMMUNITY:</b>	<b>TOK011</b>	<b>Tokirima School</b>	<b>14</b>	
		Local Authority: Ruapehu District Council		
		Water Authority: School BOT		
ZONE:	TOK011SC	Tokirima School	14	u
Plant:	TP02217	Tokirima School		U
Source:	R00525	» Tokirima School Roof		
<b>COMMUNITY:</b>	<b>TOK001</b>	<b>Tokoroa</b>	<b>16,000</b>	
		Local Authority: South Waikato District Council		
ZONE:	TOK001TO	Tokoroa	16,000	u
Plant:	TP00038	Billah Street		U
		Test for: Fluoride		
Source:	G00027	» Billah Street Bore		

3.28



Health District  
3

Waikato

Component	Code	Name	Population	Grade
<b>COMMUNITY:</b>	<b>TOT004</b>	<b>Totara Springs Christian Cent.</b>	<b>75</b>	
		Local Authority: Matamata Piako Distr. Council		
		Water Authority: <i>Christian Trust</i>		
ZONE:	TOT004TO	Totara Springs Christian Cent.	75	u
Plant:	TP01958	Totara Springs Christian Cent.		U
Source:	G01148	» Totara Springs Bore		
<b>COMMUNITY:</b>	<b>WAE002</b>	<b>Waerenga School</b>	<b>88</b>	
		Local Authority: Waikato District Council		
		Water Authority: <i>School BOT</i>		
ZONE:	WAE002SC	Waerenga School	88	u
Plant:	TP02237	Waerenga School		U
Source:	G01352	» Waerenga School Bore		
<b>COMMUNITY:</b>	<b>WAI003</b>	<b>Waihi</b>	<b>4,450</b>	
		Local Authority: Hauraki District Council		
ZONE:	WAI003WA	Waihi	4,450	u
Plant:	TP00075	Waihi		U
Source:	S00050	» Waitete Stream		
Source:	S00049	» Walmsley Stream		
<b>COMMUNITY:</b>	<b>WAI091</b>	<b>Waihou Township</b>	<b>52</b>	
		Local Authority: Matamata Piako Distr. Council		
		Water Authority: <i>Waihou Water Assn.Inc.</i>		
ZONE:	WAI091WA	Waihou Township	52	u
Plant:	TP01336	Waihou Township		U
Source:	G00817	» Mackay Subdiv. Well, Waihou		
<b>COMMUNITY:</b>	<b>WAI013</b>	<b>Waikeria</b>	<b>1,200</b>	
		Local Authority: Otorohanga District Council		
		Water Authority: <i>Dept. of Corrections</i>		
ZONE:	WAI013WI	Waikeria Institutions	1,200	u
		Test for: MAV sum ratio for HAAs, Trichloroacetaldehyde		
Plant:	TP00231	Waikeria		U
Source:	S00137	» Mangatutu Stream		
<b>COMMUNITY:</b>	<b>WAI043</b>	<b>Waikino</b>	<b>340</b>	
		Local Authority: Hauraki District Council		
ZONE:	WAI043WA	Waikino	340	u
Plant:	TP00613	Waikino		U
Source:	S00376	» Mangakara Stream		

Health  
Waikato

Component	Code	Name	Population	Grade
<b>COMMUNITY:</b>	<b>WAI147</b>	<b>Waimata School</b>	<b>60</b>	
		Local Authority: Hauraki District Council		
		Water Authority: School BOT		
ZONE:	WAI147SC	Waimata School	60	u
Plant:	TP02126	Waimata School		U
Source:	G01270	» Waimata School Bore		
<b>COMMUNITY:</b>	<b>WAI160</b>	<b>Waingaro Hot Springs</b>	<b>200</b>	
		Local Authority: Waikato District Council		
		Water Authority: Private		
ZONE:	WAI160WA	Waingaro Hot Springs	200	u
Plant:	TP02326	Waingaro Hot Springs		U
Source:	G01410	» Waingaro Hot Springs Bore		
<b>COMMUNITY:</b>	<b>WAI151</b>	<b>Waingaro School</b>	<b>32</b>	
		Local Authority: Waikato District Council		
		Water Authority: School BOT		
ZONE:	WAI151SC	Waingaro School	32	u
Plant:	TP02165	Waingaro School		U
Source:	R00505	» Waingaro School Roof		
<b>COMMUNITY:</b>	<b>WAI047</b>	<b>Waipa</b>	<b>175</b>	
		Local Authority: Otorohanga District Council		
ZONE:	WAI047WA	Waipa	175	u
Plant:	TP00173	Otorohanga		U
Source:	S00103	» Waipa River, Otorohanga		
<b>COMMUNITY:</b>	<b>WAI165</b>	<b>Wairere Primary School</b>	<b>86</b>	
		Local Authority: Matamata Piako Distr. Council		
		Water Authority: School BOT		
ZONE:	WAI165SC	Wairere Primary School	86	u
Plant:	TP01882	Wairere Primary School		U
Source:	G01067	» Wairere Primary School Bore		
<b>COMMUNITY:</b>	<b>WAI150</b>	<b>Waiterimu School</b>	<b>25</b>	
		Local Authority: Waikato District Council		
		Water Authority: School BOT		
ZONE:	WAI150SC	Waiterimu School	25	u
Plant:	TP02161	Waiterimu School		U
Source:	G01296	» Waiterimu School Bore		
Source:	R00501	» Waiterimu School Roof		

3.29



Health  
District  
3

Waikato

Health  
Waikato

3.30



Health District  
3

Waikato

Health  
Waikato

Component	Code	Name	Population	Grade
<b>COMMUNITY:</b>	<b>WAI155</b>	<b>Waitetuna School</b>	<b>37</b>	
		Local Authority: Waikato District Council		
		Water Authority: School BOT		
ZONE:	WAI155SC	Waitetuna School	37	u
Plant:	TP02240	Waitetuna School		U
Source:	R00528	» Waitetuna School Roof		
<b>COMMUNITY:</b>	<b>WAI049</b>	<b>Waitoa</b>	<b>400</b>	
		Local Authority: Matamata Piako Distr. Council		
		Water Authority: Fonterra Ltd		
ZONE:	WAI049WA	Waitoa Village & Factory	400	u
Plant:	TP00726	Waitoa		U
Source:	S00430	» Waitoa River		
<b>COMMUNITY:</b>	<b>WAI012</b>	<b>Waitomo Caves</b>	<b>500</b>	
		Local Authority: Waitomo District Council		
		Water Authority: Waitomo Holdings Ltd		
ZONE:	WAI012WC	Waitomo Caves	500	Ee 2006
Plant:	TP00229	Waitomo Holdings Ltd		E 2006
Source:	S00133	» Waitomo River		
<b>COMMUNITY:</b>	<b>WAL003</b>	<b>Walton Primary School</b>	<b>115</b>	
		Local Authority: Matamata Piako Distr. Council		
		Water Authority: School BOT		
ZONE:	WAL003WA	Walton Primary School	115	u
Plant:	TP01880	Walton Primary School		U
Source:	G01065	» Walton Primary School Bore		
<b>COMMUNITY:</b>	<b>WHA054</b>	<b>Whakamaru Christian Camp</b>	<b>40</b>	
		Local Authority: South Waikato District Council		
		Water Authority: Private		
ZONE:	WHA054WH	Whakamaru Christian Camp	40	u
Plant:	TP02524	Whakamaru Christian Camp		U
Source:	G01553	» Whakamaru Christian Camp Bore		
<b>COMMUNITY:</b>	<b>WHA058</b>	<b>Whakapapa Skifield</b>	<b>3,000</b>	
		Local Authority: Ruapehu District Council		
		Water Authority: Ruapehu Alpine Lifts		
ZONE:	WHA058KR	Knoll Ridge	1,000	u
Plant:	TP02718	Knoll Ridge		U
Source:	G01698	» Te Heu Heu Valley		
ZONE:	WHA058TB	Top of the Bruce	2,000	u
Plant:	TP02717	Top of the Bruce		U
Source:	G01697	» Waipuna Spring		

Component	Code	Name	Population	Grade
<b>COMMUNITY:</b>	<b>WHA015</b>	<b>Whakapapa Village</b>	<b>200</b>	
		Local Authority: Ruapehu District Council		
		<i>Water Authority: DOC</i>		
ZONE:	WHA015WV	Whakapapa Village	200	u
Plant:	TP00720	Whakapapa Village		U
Source:	S00425	» Waipuna Stream Tributary		
<b>COMMUNITY:</b>	<b>WHA003</b>	<b>Whangamata</b>	<b>4,500</b>	
		Local Authority: Thames Coromandel D.C.		
ZONE:	WHA003WH	Whangamata	4,500	u
Plant:	TP02458	Beverley Hills Well 2 and 3		U
Source:	G01515	» Beverley Hills Well 2 and 3		
Plant:	TP00076	Beverly Hills Well 1		U
Source:	G00047	» Beverley Hills Well 1		
Plant:	TP02459	Insha Allah		U
Source:	G01516	» Insha Allah		
Plant:	TP00077	Moana Point		U
Source:	G00048	» Moana Point Bores		
<b>COMMUNITY:</b>	<b>WHA041</b>	<b>Wharepapa South School</b>	<b>45</b>	
		Local Authority: Waipa District Council		
		<i>Water Authority: School BOT</i>		
ZONE:	WHA041SC	Wharepapa South School	45	u
Plant:	TP02071	Wharepapa South School		U
Source:	G01237	» Wharepapa South School Bore		
<b>COMMUNITY:</b>	<b>WHA046</b>	<b>Whatawhata School</b>	<b>65</b>	
		Local Authority: Waikato District Council		
		<i>Water Authority: School BOT</i>		
ZONE:	WHA046SC	Whatawhata School	65	u
Plant:	TP02238	Whatawhata School		U
Source:	G01353	» Whatawhata School Bore		
<b>COMMUNITY:</b>	<b>WHE002</b>	<b>Whenuakite School</b>	<b>135</b>	
		Local Authority: Thames Coromandel D.C.		
		<i>Water Authority: School BOT</i>		
ZONE:	WHE002SC	Whenuakite School	135	u
Plant:	TP02387	Whenuakite School		U
Source:	G01455	» Whenuakite School Bore		
<b>COMMUNITY:</b>	<b>WHI009</b>	<b>Whitehall School</b>	<b>32</b>	
		Local Authority: Waipa District Council		
		<i>Water Authority: School BOT</i>		
ZONE:	WHI009SC	Whitehall School	32	u
Plant:	TP02158	Whitehall School		U
Source:	G01294	» Whitehall School Bore		

3.31



Health  
District  
3

Waikato

Health  
Waikato

3.32



Health District  
3

Waikato

Health Waikato

Component	Code	Name	Population	Grade
<b>COMMUNITY:</b>	<b>WHI001</b>	<b>Whitianga</b>	<b>3,400</b>	
		Local Authority: Thames Coromandel D.C.		
└─ ZONE:	WHI001WH	Whitianga	3,400	u
		└─ Test for: Lead		
└─ Plant:	TP00230	Whitianga		U
		└─ Source: S00134		
		└─ Source: S00135		
		└─ Source: S00136		
		» Ngarahuturoa Stream		
		» Taputapuatea Stream		
		» Weiti Stream		
<b>COMMUNITY:</b>	<b>WHI008</b>	<b>Whitikahu School</b>	<b>90</b>	
		Local Authority: Waikato District Council		
		Water Authority: School BOT		
└─ ZONE:	WHI008SC	Whitikahu School	90	u
└─ Plant:	TP02062	Whitikahu School		U
└─ Source:	R00459	» Whitikahu School Roof		
<b>COMMUNITY:</b>	<b>WOO009</b>	<b>Wood Road</b>	<b>400</b>	
		Local Authority: Matamata Piako Distr. Council		
		Water Authority: Wallace Corporation		
└─ ZONE:	WOO009WO	Wood Road	400	u
└─ Plant:	TP02171	Wood Road		U
└─ Source:	S00822	» Waitoa River, Wood Road		
└─ Source:	G01303	» Wood Road Bore		

Health Districts in these tables are in north to south order, and community names are alphabetical within those. There is a full index of New Zealand communities at the back.