

Component	Code	Name	Population	Grade
<b>Health District</b>		<b>Tauranga</b>		
<b>Public Health Service Provider</b>		<b>Pacific Health Toi Te Ora - Public Health</b>		
<b>Office</b>		<b>Tauranga</b>		
<b>COMMUNITY:</b>	<b>AFF001</b>	<b>AFFCO Freezing Works-Te Puke</b>	<b>450</b>	
		Local Authority: Western Bay of Plenty D.C.		
		Water Authority: <i>AFFCo</i>		
<b>ZONE:</b>	AFF001AF	AFFCO Freezing Works-Te Puke	450	u
<b>Plant:</b>	TP01200	AFFCO Freezing Works-Te Puke		U
<b>Source:</b>	S00559	» Kaituna River - AFFCO		
<b>COMMUNITY:</b>	<b>AON001</b>	<b>Aongatete Lodge</b>	<b>92</b>	
		Local Authority: Western Bay of Plenty D.C.		
		Water Authority: <i>Kaimai Outdoor Centre</i>		
<b>ZONE:</b>	AON001AO	Aongatete Lodge	92	u
<b>Plant:</b>	TP01588	Aongatete Lodge		U
<b>Source:</b>	S00621	» Stream at Aongatete Lodge		
<b>COMMUNITY:</b>	<b>ATH001</b>	<b>Athenree, Flare Tearooms</b>	<b>40</b>	
		Local Authority: Western Bay of Plenty D.C.		
		Water Authority: <i>Flare Tearooms</i>		
<b>ZONE:</b>	ATH001AT	Athenree, Flare Tearooms	40	u
<b>Plant:</b>	TP01092	Flare Tearooms		U
<b>Source:</b>	S00539	» Flare Tearooms Stream		
<b>COMMUNITY:</b>	<b>BEL001</b>	<b>Belk Rd Water Scheme</b>	<b>25</b>	
		Local Authority: Western Bay of Plenty D.C.		
		Water Authority: <i>Belk Rd Water Scheme</i>		
<b>ZONE:</b>	BEL001BE	Belk Rd Water Scheme	25	u
<b>Plant:</b>	TP01142	Belk Rd Water Scheme		U
<b>Source:</b>	G00681	» Belk Rd Water Scheme Bore		
<b>COMMUNITY:</b>	<b>BOS001</b>	<b>Boscabel Subdivision</b>	<b>240</b>	
		Local Authority: Tauranga District Council		
		Water Authority: <i>Boscabel Residents Assoc</i>		
<b>ZONE:</b>	BOS001EA	Boscabel Stage 1	120	u
<b>Plant:</b>	TP01929	Boscabel Stage 1		U
<b>Source:</b>	G01115	» Boscabel Stage 1 Bore		
<b>ZONE:</b>	BOS001WE	Boscabel Stage 2	120	u
<b>Plant:</b>	TP01930	Boscabel Stage 2		U
<b>Source:</b>	G01116	» Boscabel Stage 2 Bore		

4.1



Health District  
4

Tauranga

Pacific Health,  
Tauranga

# 4.2



Health District  
4

Tauranga

Pacific Health,  
Tauranga

Component	Code	Name	Population	Grade
<b>COMMUNITY:</b>	<b>CHA007</b>	<b>Chamberlain Scheme</b>	<b>25</b>	
		Local Authority: Western Bay of Plenty D.C.		
		Water Authority: Noel Chamberlain		
ZONE:	CHA007CH	Chamberlain Scheme	25	u
Plant:	TP02709	Chamberlain Scheme		U
Source:	G01691	» Chamberlain Bore		
<b>COMMUNITY:</b>	<b>ELE001</b>	<b>Eleos</b>	<b>218</b>	
		Local Authority: Western Bay of Plenty D.C.		
		Water Authority: Eleos Ltd		
ZONE:	ELE001GO	Eleos Gold	110	u
Plant:	TP02708	Eleos Gold		U
Source:	G01689	» Eleos Gold Bore		
ZONE:	ELE001EL	ELEOS Green	108	u
Plant:	TP02341	ELEOS Green		U
Source:	G01426	» Eleos Green Bore		
<b>COMMUNITY:</b>	<b>FAI004</b>	<b>Faith Bible College</b>	<b>60</b>	
		Local Authority: Tauranga District Council		
		Water Authority: Private		
ZONE:	FAI004FA	Faith Bible College	60	u
Plant:	TP02538	Faith Bible College		U
Source:	G01570	» Faith Bible College Bore		
<b>COMMUNITY:</b>	<b>GIB001</b>	<b>Gibraltar Rural Scheme</b>	<b>60</b>	
		Local Authority: Western Bay of Plenty D.C.		
		Water Authority: Supply Committee		
ZONE:	GIB001GI	Gibraltar Rural Scheme	60	u
Plant:	TP01204	Gibraltar Tank		U
Source:	G01690	» Gibraltar Bore		
<b>COMMUNITY:</b>	<b>KAI018</b>	<b>Kaimai School</b>	<b>77</b>	
		Local Authority: Western Bay of Plenty D.C.		
		Water Authority: School BOT		
ZONE:	KAI018SC	Kaimai School	77	u
Plant:	TP00955	Kaimai School		U
Source:	G00573	» Kaimai School Bore		
<b>COMMUNITY:</b>	<b>KAI025</b>	<b>Kaimai Spring</b>	<b>100</b>	
		Local Authority: Western Bay of Plenty D.C.		
		Water Authority: Supply Committee		
ZONE:	KAI025KA	Kaimai Spring	100	u
Plant:	TP01073	Kaimai Spring		U
Source:	G00647	» Kaimai Spring		

Health Districts in these tables are in north to south order, and community names are alphabetical within those. There is a full index of New Zealand communities at the back.

Component	Code	Name	Population	Grade
<b>COMMUNITY:</b>	<b>KAI034</b>	<b>Kaimai Woolshed</b>	<b>30</b>	
		Local Authority: Western Bay of Plenty D.C.		
		<i>Water Authority: Kaimai Woolshed</i>		
ZONE:	KAI034KA	Kaimai Woolshed	30	u
Plant:	TP01590	Kaimai Woolshed		U
Source:	G00926	» Kaimai Woolshed Bore		
<b>COMMUNITY:</b>	<b>KAT001</b>	<b>Katiphil Factory</b>	<b>10</b>	
		Local Authority: Western Bay of Plenty D.C.		
		<i>Water Authority: Katiphil Food Factory</i>		
ZONE:	KAT001KA	Katiphil Factory	10	u
Plant:	TP01208	Katiphil Factory,Lockington Rd		U
Source:	S00563	» Katiphil Factory Stream		
<b>COMMUNITY:</b>	<b>MAT019</b>	<b>Matakana Island Rec. Club</b>	<b>100</b>	
		Local Authority: Western Bay of Plenty D.C.		
		<i>Water Authority: Recreation Club</i>		
ZONE:	MAT019MA	Matakana Island Rec. Club	100	u
Plant:	TP01196	Matakana Island Rec. Club		U
Source:	G00717	» Matakana Island Rec. Club Well		
<b>COMMUNITY:</b>	<b>MAT020</b>	<b>Matakana Island School</b>	<b>40</b>	
		Local Authority: Western Bay of Plenty D.C.		
		<i>Water Authority: School BOT</i>		
ZONE:	MAT020SC	Matakana Island School	40	u
Plant:	TP01207	Matakana Island School		U
Source:	G00727	» Matakana Island School Bore		
<b>COMMUNITY:</b>	<b>MAT018</b>	<b>Matakana Marae, Rangihouhiri</b>	<b>50</b>	
		Local Authority: Western Bay of Plenty D.C.		
		<i>Water Authority: Marae Trustees</i>		
ZONE:	MAT018MA	Matakana Marae, Rangihouhiri	50	u
Plant:	TP01144	Matakana Marae, Rangihouhiri		U
Source:	G00683	» Matakana Marae Bore		
<b>COMMUNITY:</b>	<b>MAT017</b>	<b>Matakana Mill</b>	<b>40</b>	
		Local Authority: Western Bay of Plenty D.C.		
		<i>Water Authority: Matakana Mill</i>		
ZONE:	MAT017MA	Matakana Mill	40	u
Plant:	TP01143	Matakana Mill		U
Source:	G00682	» Matakana Mill Bore		

## 4.3



Health  
District  
4

Tauranga

Pacific  
Health,  
Tauranga

## 4.4



Health  
District  
4

Tauranga

Pacific  
Health,  
Tauranga

Register of Community Drinking-Water Supplies in New Zealand  
2007 Edition. Printed November 2007

Component	Code	Name	Population	Grade
<b>COMMUNITY:</b>	<b>MCL003</b>	<b>McLarens Falls Park</b>	<b>80</b>	
		Local Authority: Tauranga District Council		
<b>ZONE:</b>	MCL003MC	McLarens Falls Park	80	u
<b>Plant:</b>	TP02690	McLarens Falls Park		U
<b>Source:</b>	G01665	» McLarens Falls Bore		
<b>COMMUNITY:</b>	<b>NGA015</b>	<b>Ngamuwahine Outdoor Centre</b>	<b>70</b>	
		Local Authority: Western Bay of Plenty D.C.		
		<i>Water Authority: Ngamuwahine Camp Trust</i>		
<b>ZONE:</b>	NGA015NG	Ngamuwahine Outdoor Centre	70	u
<b>Plant:</b>	TP01592	Ngamuwahine Outdoor Centre		U
<b>Source:</b>	G00927	» Ngamuwahine Outdoor Ctr Spring		
<b>COMMUNITY:</b>	<b>NGA009</b>	<b>Ngatuhua Lodge</b>	<b>60</b>	
		Local Authority: Western Bay of Plenty D.C.		
		<i>Water Authority: Hospitality</i>		
<b>ZONE:</b>	NGA009NG	Ngatuhua Lodge	60	u
<b>Plant:</b>	TP01146	Ngatuhua Lodge		U
<b>Source:</b>	S00546	» Ngatuhua Stream		
<b>COMMUNITY:</b>	<b>OTE004</b>	<b>O Te Ora Camp</b>	<b>35</b>	
		Local Authority: Western Bay of Plenty D.C.		
		<i>Water Authority: Otumoetai College</i>		
<b>ZONE:</b>	OTE004OT	O Te Ora Camp	35	u
<b>Plant:</b>	TP01591	O Te Ora Camp		U
<b>Source:</b>	S00622	» O Te Ora Camp Stream		
<b>COMMUNITY:</b>	<b>OPU002</b>	<b>Opureora Marae</b>	<b>40</b>	
		Local Authority: Western Bay of Plenty D.C.		
		<i>Water Authority: Marae Trustees</i>		
<b>ZONE:</b>	OPU002OP	Opureora Marae	40	u
<b>Plant:</b>	TP01145	Opureora Marae		U
<b>Source:</b>	G00684	» Opureora Marae Bore		
<b>COMMUNITY:</b>	<b>ORO004</b>	<b>Oropi School</b>	<b>190</b>	
		Local Authority: Western Bay of Plenty D.C.		
		<i>Water Authority: School BOT</i>		
<b>ZONE:</b>	ORO004SC	Oropi School	190	u
<b>Plant:</b>	TP00949	Oropi School		U
<b>Source:</b>	G00570	» Oropi School Bore		

Health Districts in these tables are in north to south order, and community names are alphabetical within those. There is a full index of New Zealand communities at the back.

Component	Code	Name	Population	Grade
<b>COMMUNITY:</b>	<b>OTA007</b>	<b>Otamarakau School</b>	<b>90</b>	
		Local Authority: Western Bay of Plenty D.C.		
		<i>Water Authority: School BOT</i>		
ZONE:	OTA007SC	Otamarakau School	90	u
Plant:	TP00948	Otamarakau School		U
Source:	G00576	» Otamarakau School Well		
<b>COMMUNITY:</b>	<b>OTA008</b>	<b>Otawa Lodge</b>	<b>30</b>	
		Local Authority: Western Bay of Plenty D.C.		
		<i>Water Authority: Girl Guides Assn.</i>		
ZONE:	OTA008OT	Otawa Lodge	30	u
Plant:	TP00973	Otawa Lodge		U
Source:	S00514	» Kirikiri Stream		
<b>COMMUNITY:</b>	<b>PON002</b>	<b>Pongakawa School</b>	<b>240</b>	
		Local Authority: Western Bay of Plenty D.C.		
		<i>Water Authority: School BOT</i>		
ZONE:	PON002SC	Pongakawa School	240	u
Plant:	TP00946	Pongakawa School		U
Source:	G01091	» Pongakawa School Bore		
<b>COMMUNITY:</b>	<b>PUK008</b>	<b>Pukehina School</b>	<b>80</b>	
		Local Authority: Western Bay of Plenty D.C.		
		<i>Water Authority: School BOT</i>		
ZONE:	PUK008SC	Pukehina School	80	u
Plant:	TP00947	Pukehina School		U
Source:	G00569	» Pukehina School Bore		
<b>COMMUNITY:</b>	<b>PYE001</b>	<b>Pyes Pa School</b>	<b>150</b>	
		Local Authority: Western Bay of Plenty D.C.		
		<i>Water Authority: School BOT</i>		
ZONE:	PYE001SC	Pyes Pa School	150	u
Plant:	TP00950	Pyes Pa School		U
Source:	G00575	» Pyes Pa School Well		
<b>COMMUNITY:</b>	<b>RAN009</b>	<b>Rangiuru School</b>	<b>100</b>	
		Local Authority: Western Bay of Plenty D.C.		
		<i>Water Authority: School BOT</i>		
ZONE:	RAN009SC	Rangiuru School	100	u
Plant:	TP00953	Rangiuru School		U
Source:	S00503	» Waiari Stream		

4.5



Health  
District  
4

Tauranga

Pacific  
Health,  
Tauranga

4.6



Health District  
4

Tauranga

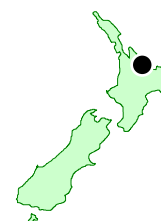
Pacific Health,  
Tauranga

Component	Code	Name	Population	Grade
<b>COMMUNITY:</b>	<b>RAN015</b>	<b>Rangiwaewa Marae</b>	<b>20</b>	
		Local Authority: Western Bay of Plenty D.C.		
		Water Authority: <i>Marae Committee</i>		
ZONE:	RAN015RA	Rangiwaewa Marae	20	u
Plant:	TP01197	Rangiwaewa Marae		U
Source:	G00718	» Rangiwaewa Marae Bore		
<b>COMMUNITY:</b>	<b>RAT002</b>	<b>Rataroa Lodge-College Camp</b>	<b>30</b>	
		Local Authority: Western Bay of Plenty D.C.		
		Water Authority: <i>School BOT</i>		
ZONE:	RAT002SC	Rataroa Lodge-College Camp	30	u
Plant:	TP01074	Rataroa Lodge-College Camp		U
Source:	S00541	» Rataroa Lodge Stream		
<b>COMMUNITY:</b>	<b>SAP001</b>	<b>Sapphire Springs Camp</b>	<b>400</b>	
		Local Authority: Western Bay of Plenty D.C.		
		Water Authority: <i>Holiday Park</i>		
ZONE:	SAP001SA	Sapphire Springs Camp	400	u
Plant:	TP01075	Sapphire Springs Camp		U
Source:	G00648	» Sapphire Springs Camp Bore		
<b>COMMUNITY:</b>	<b>TAH003</b>	<b>Tahuwhakatiki Marae</b>	<b>150</b>	
		Local Authority: Tauranga District Council		
		Water Authority: <i>Marae Committee</i>		
ZONE:	TAH003TA	Tahuwhakatiki Marae	150	u
Plant:	TP01201	Tahuwhakatiki Marae		U
Source:	G00721	» Tahuwhakatiki Marae Well		
<b>COMMUNITY:</b>	<b>TAU004</b>	<b>Tauranga</b>	<b>103,783</b>	
		Local Authority: Tauranga District Council		
ZONE:	TAU004MP	Mt Maunganui - Papamoa	52,000	Aa 2006
Plant:	TP00470	Joyce Rd, Tauranga		A 2006
Source:	S00299	» Tautau Stream		
Plant:	TP00469	Oropi Rd, Tauranga		A 2006
Source:	S00298	» Waiorohi Stream No. 1		
Source:	S00469	» Waiorohi Stream No. 2		
ZONE:	TAU004TB	Tauranga - Bethlehem	51,783	Aa 2006
Plant:	TP00470	Joyce Rd, Tauranga		A 2006
Source:	S00299	» Tautau Stream		
Plant:	TP00469	Oropi Rd, Tauranga		A 2006
Source:	S00298	» Waiorohi Stream No. 1		
Source:	S00469	» Waiorohi Stream No. 2		

Health Districts in these tables are in north to south order, and community names are alphabetical within those. There is a full index of New Zealand communities at the back.

Component	Code	Name	Population	Grade
<b>COMMUNITY:</b>	<b>TAU021</b>	<b>Tautau Supply</b>	<b>70</b>	
		Local Authority: Western Bay of Plenty D.C. Water Authority: Tautau Irrigat. Water Grp		
└ ZONE:	TAU021TA	Tautau Supply	70	u
└ Plant:	TP01941	Tautau Supply		U
└ Source:	S00757	» Tautau Stream for Irrig Supply		
<b>COMMUNITY:</b>	<b>TEP002</b>	<b>Te Puke Eastern Districts</b>	<b>12,760</b>	
		Local Authority: Western Bay of Plenty D.C.		
└ ZONE:	TEP002MA	Maketu	4,500	uc 2006
		└ Test for: MAV sum ratio for HAAs, Trichloroacetaldehyde		
└ Plant:	TP01652	Maketu Booster Plant		U
└ Source:	G01707	» ESZ 8, Maketu Booster		
└ Plant:	TP02711	Maniatutu		U
└ Source:	G01693	» ESZ 8		
└ ZONE:	TEP002NG	Ngaupuri Scheme	60	u
└ Plant:	TP00451	Te Puke, Bayliss Rd		U
└ Source:	G01666	» ESZ 1		
└ Source:	S00288	» Te Puke, Raparapahoe Stream		
└ ZONE:	TEP002TP	Te Puke	8,000	ub 2006
		└ Test for: Dichloroacetic acid, MAV sum ratio for HAAs, Trichloroacetaldehyde		
└ Plant:	TP00457	Muttons (A)		U
└ Source:	G01667	» ESZ 2		
└ Source:	G01668	» ESZ 3		
└ Source:	G01669	» ESZ 6		
└ Source:	G01670	» ESZ 9		
└ ZONE:	TEP002BU	Te Puke (Bush)	200	ub 2006
└ Plant:	TP00460	Bush Dam		U
└ Source:	S00293	» Te Puke Bush Dam 1		
└ Source:	S00506	» Te Puke Bush Dam 2		
└ Source:	S00507	» Te Puke Bush Dam 3		
└ Source:	S00508	» Te Puke Bush Dam 4		
<b>COMMUNITY:</b>	<b>TEP005</b>	<b>Te Puke Golf Course</b>	<b>150</b>	
		Local Authority: Western Bay of Plenty D.C. Water Authority: Golf Club		
└ ZONE:	TEP005TE	Te Puke Golf Course	150	u
└ Plant:	TP01199	Te Puke Golf Course		U
└ Source:	G00720	» Te Puke Golf Course Well		

4.7



Health District  
4

Tauranga

Pacific Health,  
Tauranga

4.8



Health District  
4

Tauranga

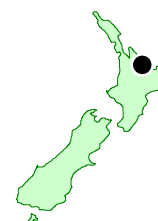
Pacific Health,  
Tauranga

Component	Code	Name	Population	Grade
<b>COMMUNITY:</b>	<b>TER001</b>	<b>Te Ranga School</b>	<b>65</b>	
		Local Authority: Western Bay of Plenty D.C.		
		Water Authority: School BOT		
<b>ZONE:</b>	TER001SC	Te Ranga School	65	u
<b>Plant:</b>	TP00956	Te Ranga School		U
<b>Source:</b>	G00574	» Te Ranga School Bore		
<b>COMMUNITY:</b>	<b>WAI105</b>	<b>Waitaia Lodge</b>	<b>20</b>	
		Local Authority: Western Bay of Plenty D.C.		
		Water Authority: Waitaia Lodge Committee		
<b>ZONE:</b>	WAI105WA	Waitaia Lodge	20	u
<b>Plant:</b>	TP01589	Waitaia Lodge		U
<b>Source:</b>	S00623	» Lake Mangaonui-Waitaia Lodge		
<b>COMMUNITY:</b>	<b>WES013</b>	<b>Westbay Central</b>	<b>5,800</b>	
		Local Authority: Western Bay of Plenty D.C.		
<b>ZONE:</b>	WES013MI	Minden	1,200	u
<b>Plant:</b>	TP00461	Crawford Rd		U
<b>Source:</b>	G01688	» CSZ 2		
<b>Plant:</b>	TP02537	Youngson		A 2006
<b>Source:</b>	G01567	» CSZ 1		
<b>Source:</b>	G01568	» CSZ 3		
<b>Source:</b>	G01569	» CSZ 4		
<b>ZONE:</b>	WES013WE	Westbay Central	4,600	Ab 2006
<b>Plant:</b>	TP02537	Youngson		A 2006
<b>Source:</b>	G01567	» CSZ 1		
<b>Source:</b>	G01568	» CSZ 3		
<b>Source:</b>	G01569	» CSZ 4		
<b>COMMUNITY:</b>	<b>WES011</b>	<b>Western Districts B.of Plenty</b>	<b>8,970</b>	
		Local Authority: Western Bay of Plenty D.C.		
<b>ZONE:</b>	WES011AT	Athenree	3,765	Ba 2007
<b>Plant:</b>	TP00455	Athenree Quarry		A 2007
<b>Source:</b>	G00304	» Athenree Quarry Bore North		
<b>Source:</b>	G00577	» Athenree Quarry Bore South		
<b>Plant:</b>	TP02581	Tahawai		B 2007
<b>Source:</b>	G01609	» WSZ 5		
<b>Plant:</b>	TP00456	Waihi Beach, Wilson Rd		B 2007
<b>Source:</b>	G00305	» Waihi Beach, Wilson Rd Bore		
<b>ZONE:</b>	WES011KA	Katikati	5,205	Ba 2007
<b>Plant:</b>	TP00454	Katikati		B 2007
<b>Source:</b>	G01610	» Wharawhara Bore WSZ 7		
<b>Source:</b>	G01611	» Wharawhara Bore WSZ 9		
<b>Plant:</b>	TP02581	Tahawai		B 2007
<b>Source:</b>	G01609	» WSZ 5		

Health Districts in these tables are in north to south order, and community names are alphabetical within those. There is a full index of New Zealand communities at the back.

Component	Code	Name	Population	Grade
<b>COMMUNITY:</b>	<b>WHA056</b>	<b>Whakamarama Kindergarten</b>	<b>35</b>	
		Local Authority: Western Bay of Plenty D.C. <i>Water Authority: Tauranga Free Kindergarten Ass.</i>		
ZONE:	WHA056WH	Whakamarama Kindergarten	35	u
Plant:	TP02548	Whakamarama Kindergarten		U
Source:	R00621	» Whakamarama Kindergarten Roof		
<b>COMMUNITY:</b>	<b>WHA023</b>	<b>Whakamarama School</b>	<b>76</b>	
		Local Authority: Western Bay of Plenty D.C. <i>Water Authority: School BOT</i>		
ZONE:	WHA023SC	Whakamarama School	76	u
Plant:	TP00954	Whakamarama School		U
Source:	R00080	» Whakamarama School Roof		
<b>COMMUNITY:</b>	<b>WIL004</b>	<b>Willoughby Rd, Katikati</b>	<b>40</b>	
		Local Authority: Western Bay of Plenty D.C. <i>Water Authority: Willoughby Rd Spring Committee</i>		
ZONE:	WIL004WI	Willoughby Rd, Katikati	40	u
Plant:	TP01209	Willoughby Rd. Katikati		U
Source:	S00564	» Unnamed Stream Armstrongs Farm		

4.9

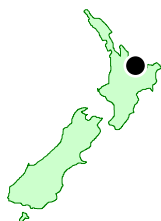


Health  
District  
4

Tauranga

Pacific  
Health,  
Tauranga

4.10



Health  
District  
4

**Tauranga**

Pacific  
Health,  
Tauranga

---

Component	Code	Name	Population	Grade
-----------	------	------	------------	-------

---

**Next district begins  
on following page**

