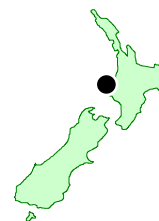


Component	Code	Name	Population	Grade
Health District		Taranaki		
Public Health Service Provider		Taranaki Health		
Office		New Plymouth		
COMMUNITY:	AHI002	Ahititi Primary School	37	
		Local Authority: New Plymouth District Council		
		Water Authority: School BOT		
ZONE:	AHI002SC	Ahititi Primary School	37	u
Plant:	TP01547	Ahititi Primary School		U
Source:	R00302	» Ahititi Primary School Roof		
COMMUNITY:	ASH006	Ashley Park Camp Ground	25	
		Local Authority: South Taranaki Distr. Council		
		Water Authority: Ashley Park		
ZONE:	ASH006AS	Ashley Park Camp Ground	25	u
Plant:	TP01516	Ashley Park Camp Ground		U
Source:	G00896	» Ashley Park Camp Ground Spring		
COMMUNITY:	CAP001	Cape Egmont Fishing Club	25	
		Local Authority: South Taranaki Distr. Council		
		Water Authority: Cape Egmont Fishing Club		
ZONE:	CAP001CA	Cape Egmont Fishing Club	25	u
Plant:	TP01570	Cape Egmont Fishing Club		U
Source:	R00316	» Cape Egmont Fishing Club Roof		
COMMUNITY:	COL005	Cold Creek (Pihama)	470	
		Local Authority: South Taranaki Distr. Council		
ZONE:	COL005PI	Pihama	470	u
Plant:	TP00356	Cold Creek		U
Source:	S00237	» Cold Water Creek		
COMMUNITY:	DAW001	Dawsons Falls Cntr & Konini Lg	25	
		Local Authority: Stratford District Council		
		Water Authority: DOC		
ZONE:	DAW001DA	Dawsons Falls Cntr & Konini Lg	25	u
Plant:	TP01571	Dawsons Falls Cntr & Konini Lg		U
Source:	S00614	» Kapuni River		

8.1



Health District
8

Taranaki

Taranaki Health

8.2



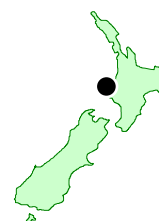
Health District 8

Taranaki

Component	Code	Name	Population	Grade
COMMUNITY:	EGM001	Egmont Village School	85	
		Local Authority: New Plymouth District Council		
		Water Authority: School BOT		
ZONE:	EGM001SC	Egmont Village School	85	u
Plant:	TP01537	Egmont Village School		U
Source:	R00299	» Egmont Village School Roof		
COMMUNITY:	ELT001	Eltham	2,200	
		Local Authority: South Taranaki Distr. Council		
ZONE:	ELT001EL	Eltham	2,200	u
		Test for: Lead, MAV sum ratio for HAAs, Nickel		
Plant:	TP00355	Eltham		U
Source:	S00236	» Waingongoro River		
COMMUNITY:	EVE002	Everett Road Christian Camp	50	
		Local Authority: New Plymouth District Council		
		Water Authority: Everett Rd Christian Cmp		
ZONE:	EVE002EV	Everett Road Christian Camp	50	u
Plant:	TP01543	Everett Road Christian Camp		U
Source:	G00903	» Everett Road Christian Camp		
COMMUNITY:	HAW003	Hawera	10,720	
		Local Authority: South Taranaki Distr. Council		
ZONE:	HAW003HA	Hawera	9,500	u
Plant:	TP00354	Hawera		U
		Test for: Fluoride		
Source:	S00235	» Kapuni Stream		
ZONE:	HAW003NO	Normanby	850	u
		Test for: Lead		
Plant:	TP00354	Hawera		U
		Test for: Fluoride		
Source:	S00235	» Kapuni Stream		
ZONE:	HAW003OH	Ohawe Beach	270	u
Plant:	TP00354	Hawera		U
		Test for: Fluoride		
Source:	S00235	» Kapuni Stream		
ZONE:	HAW003OK	Okaiawa	100	u
Plant:	TP00354	Hawera		U
		Test for: Fluoride		
Source:	S00235	» Kapuni Stream		

Taranaki Health

Health Districts in these tables are in north to south order, and community names are alphabetical within those. There is a full index of New Zealand communities at the back.



Component	Code	Name	Population	Grade
COMMUNITY:	HOO002	Hookner Park Camp Ground	25	
		Local Authority: New Plymouth District Council		
		Water Authority: Hospitality		
ZONE:	HOO002HO	Hookner Park Camp Ground	25	u
Plant:	TP01545	Hookner Park Camp Ground		U
Source:	G00904	» Hookner Park Camp Ground Bore		
COMMUNITY:	HUI001	Huiakama School	31	
		Local Authority: Stratford District Council		
		Water Authority: School BOT		
ZONE:	HUI001SC	Huiakama School	31	u
Plant:	TP01526	Huiakama School		U
Source:	R00292	» Huiakama School Roof		
COMMUNITY:	HUI002	Huirangi Primary School	70	
		Local Authority: New Plymouth District Council		
		Water Authority: School BOT		
ZONE:	HUI002SC	Huirangi Primary School	70	u
Plant:	TP01538	Huirangi Primary School		U
Source:	R00300	» Huirangi Primary School Roof		
COMMUNITY:	HUR004	Hurleyville School	25	
		Local Authority: South Taranaki Distr. Council		
		Water Authority: School BOT		
ZONE:	HUR004SC	Hurleyville School	25	u
Plant:	TP01561	Hurleyville School		U
Source:	R00313	» Hurleyville School Roof		
COMMUNITY:	INA001	Inaha	490	
		Local Authority: South Taranaki Distr. Council		
ZONE:	INA001IN	Inaha	490	u
Plant:	TP00367	Inaha		U
Source:	S00481	» Mangatoki Stream		
Source:	S00242	» Waingongoro Stream		
COMMUNITY:	ING001	Inglewood	3,500	
		Local Authority: New Plymouth District Council		
ZONE:	ING001IN	Inglewood	3,500	Aa 2006
		Test for: Dichloroacetic acid, MAV sum ratio for HAAs, Trichloroacetaldehyde		
Plant:	TP00353	Inglewood		A 2006
Source:	S00752	» Ngatoro Str.Infiltratn.Gallery		
Source:	S00234	» Ngatoro Stream		

8.4



Health District 8

Taranaki

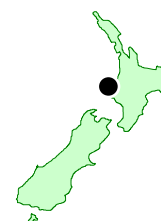
Taranaki Health

Component	Code	Name	Population	Grade
COMMUNITY:	ING002	Inglewood Golf Course	25	
		Local Authority: New Plymouth District Council		
		<i>Water Authority: Private</i>		
ZONE:	ING002IN	Inglewood Golf Course	25	u
Plant:	TP01541	Inglewood Golf Course		U
Source:	R00301	» Inglewood Golf Course Roof		
COMMUNITY:	KAI031	Kaimata Primary School	63	
		Local Authority: New Plymouth District Council		
		<i>Water Authority: School BOT</i>		
ZONE:	KAI031SC	Kaimata Primary School	63	u
Plant:	TP01533	Kaimata Primary School		U
Source:	G00901	» Kaimata Primary School Bore		
COMMUNITY:	KAI032	Kaitake Golf Club	50	
		Local Authority: New Plymouth District Council		
		<i>Water Authority: Private</i>		
ZONE:	KAI032KA	Kaitake Golf Club	50	u
Plant:	TP01542	Kaitake Golf Club		U
Source:	G00902	» Kaitake Golf Club Well		
COMMUNITY:	KAK004	Kakaramea School	50	
		Local Authority: South Taranaki Distr. Council		
		<i>Water Authority: School BOT</i>		
ZONE:	KAK004SC	Kakaramea School	50	u
Plant:	TP01557	Kakaramea School		U
Source:	G00906	» Kakaramea School Bore		
COMMUNITY:	MAK006	Makahu School	16	
		Local Authority: Stratford District Council		
		<i>Water Authority: School BOT</i>		
ZONE:	MAK006SC	Makahu School	16	u
Plant:	TP02099	Makahu School		U
Source:	R00477	» Makahu School Roof		
COMMUNITY:	MAR013	Marco School	13	
		Local Authority: Stratford District Council		
		<i>Water Authority: School BOT</i>		
ZONE:	MAR013SC	Marco School	13	u
Plant:	TP01525	Marco School		U
Source:	R00291	» Marco School Roof		

Health Districts in these tables are in north to south order, and community names are alphabetical within those. There is a full index of New Zealand communities at the back.

Component	Code	Name	Population	Grade
COMMUNITY:	MAT026	Matau School	10	
		Local Authority: Stratford District Council		
		Water Authority: School BOT		
ZONE:	MAT026SC	Matau School	10	u
Plant:	TP01524	Matau School		U
Source:	R00290	» Matau School Roof		
COMMUNITY:	MID001	Midhirst	240	
		Local Authority: Stratford District Council		
ZONE:	MID001MI	Midhirst	240	u
Plant:	TP00366	Midhirst		U
Source:	S00241	» Te Popo Stream		
COMMUNITY:	MIM001	Mimi Primary School	20	
		Local Authority: New Plymouth District Council		
		Water Authority: School BOT		
ZONE:	MIM001SC	Mimi Primary School	20	u
Plant:	TP01529	Mimi Primary School		U
Source:	G00899	» Mimi Primary School Spring		
COMMUNITY:	MOK005	Mokoia School	50	
		Local Authority: South Taranaki Distr. Council		
		Water Authority: School BOT		
ZONE:	MOK005SC	Mokoia School	50	u
Plant:	TP01558	Mokoia School		U
Source:	G00907	» Mokoia School Well		

8.5

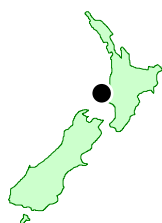


Health
District
8

Taranaki

Taranaki
Health

8.6



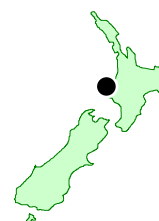
Health District 8

Taranaki

Component	Code	Name	Population	Grade
COMMUNITY:	NEW002	New Plymouth	48,777	
		Local Authority: New Plymouth District Council		
└ ZONE:	NEW002BE	Bell Block	4,437	Aa 2006
		└ Test for: Lead		
└ Plant:	TP00352	New Plymouth		A 2006
		└ Test for: Fluoride		
		» Lake Mangamahoe		
		» Waiwhakaiho River		
└ ZONE:	NEW002LE	Lepperton	300	Aa 2006
└ Plant:	TP00352	New Plymouth		A 2006
		└ Test for: Fluoride		
		» Lake Mangamahoe		
		» Waiwhakaiho River		
└ ZONE:	NEW002NE	New Plymouth	35,700	Aa 2006
└ Plant:	TP00352	New Plymouth		A 2006
		└ Test for: Fluoride		
		» Lake Mangamahoe		
		» Waiwhakaiho River		
└ ZONE:	NEW002UR	Urenui/Tikorangi	840	Aa 2006
└ Plant:	TP00352	New Plymouth		A 2006
		└ Test for: Fluoride		
		» Lake Mangamahoe		
		» Waiwhakaiho River		
└ ZONE:	NEW002WA	Waitara	7,500	Aa 2006
		└ Test for: Lead, Nickel		
└ Plant:	TP00352	New Plymouth		A 2006
		└ Test for: Fluoride		
		» Lake Mangamahoe		
		» Waiwhakaiho River		
COMMUNITY:	NGA006	Ngaere School	134	
		Local Authority: South Taranaki Distr. Council		
		Water Authority: School BOT		
└ ZONE:	NGA006NG	Ngaere School	134	u
└ Plant:	TP00826	Ngaere School		U
└ Source:	G00511	» Ngaere School Bore		
COMMUNITY:	NGA014	Ngamatapouri School	35	
		Local Authority: South Taranaki Distr. Council		
		Water Authority: School BOT		
└ ZONE:	NGA014SC	Ngamatapouri School	35	u
└ Plant:	TP01559	Ngamatapouri School		U
└ Source:	G00908	» Ngamatapouri School Spring		

Component	Code	Name	Population	Grade
COMMUNITY:	NOR010	Norfolk Primary School	125	
		Local Authority: New Plymouth District Council		
		Water Authority: <i>School BOT</i>		
ZONE:	NOR010SC	Norfolk Primary School	125	u
Plant:	TP01532	Norfolk Primary School		U
Source:	R00295	» Norfolk Primary School Roof		
COMMUNITY:	NOR009	North Egmont Visitors Centre	25	
		Local Authority: New Plymouth District Council		
		Water Authority: <i>DOC</i>		
ZONE:	NOR009NO	North Egmont Visitors Centre	25	u
Plant:	TP01528	North Egmont Visitors Centre		U
Source:	R00293	» Nth Egmont Visitors Cntr Roof		
COMMUNITY:	NZM001	NZMP, Hawera	852	
		Local Authority: South Taranaki Distr. Council		
		Water Authority: <i>Fonterra</i>		
ZONE:	NZM001NZ	NZMP, Hawera	852	u
		Test for: Nickel		
Plant:	TP01569	Kiwi Dairies, Whareroa Rd		U
Source:	S00730	» Tangahoe Stream		
Source:	S00613	» Tawhiti Stream		
COMMUNITY:	OAK001	Oakura	1,300	
		Local Authority: New Plymouth District Council		
ZONE:	OAK001OA	Oakura	1,300	Aa1 2006
Plant:	TP00351	Oakura		A 2006
Source:	G01560	» No. 1 Bore		
COMMUNITY:	OAO003	Oaonui Production Station	75	
		Local Authority: South Taranaki Distr. Council		
		Water Authority: <i>Shell Todd Oil Service</i>		
ZONE:	OAO003PS	Oaonui Production Station	75	u
Plant:	TP02038	Oaonui STOS		U
Source:	S00793	» Oaonui Stream at STOS		
COMMUNITY:	OHA011	Ohangai School	25	
		Local Authority: South Taranaki Distr. Council		
		Water Authority: <i>School BOT</i>		
ZONE:	OHA011SC	Ohangai School	25	u
Plant:	TP01555	Ohangai School		U
Source:	R00310	» Ohangai School Roof		

8.7



Health
District
8

Taranaki

Taranaki
Health

8.8



Health District 8

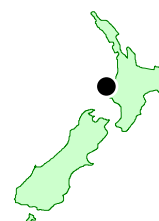
Taranaki

Component	Code	Name	Population	Grade
COMMUNITY:	OKA002	Okato	600	
		Local Authority: New Plymouth District Council		
└─ ZONE:	OKA002OK	Okato	600	u
└─ Plant:	TP00350	Okato		U
└─ Source:	S00231	» Mangatete Stream		
COMMUNITY:	OPU001	Opunake	1,500	
		Local Authority: South Taranaki Distr. Council		
└─ ZONE:	OPU001OP	Opunake	1,500	u
		└─ Test for: Cadmium, Dichloroacetic acid, Lead, MAV sum ratio for HAAs, Trichloroacetaldehyde, Trichloroacetic acid		
└─ Plant:	TP00349	Opunake		U
└─ Source:	S00230	» Waiaua River		
COMMUNITY:	PAT001	Patea	1,400	
		Local Authority: South Taranaki Distr. Council		
└─ ZONE:	PAT001PA	Patea	1,400	u
		└─ Test for: Boron		
└─ Plant:	TP00348	Patea		U
└─ Source:	G00237	» Durham Street No.1 Bore Patea		
└─ Source:	G00239	» Patea Res. No.1 Upper Aquifer		
└─ Source:	G00240	» Patea Res. No.2 Lower Aquifer		
└─ Source:	G01205	» Patea Res. No.3 Upper Aquifer		
COMMUNITY:	PAT009	Patuha Farm Lodge	25	
		Local Authority: New Plymouth District Council		
		<i>Water Authority: Hospitality</i>		
└─ ZONE:	PAT009PA	Patuha Farm Lodge	25	u
└─ Plant:	TP01539	Patuha Farm Lodge		U
└─ Source:	S00610	» Timaru Stream, Patuha		
COMMUNITY:	PEM001	Pembroke Primary School	65	
		Local Authority: Stratford District Council		
		<i>Water Authority: School BOT</i>		
└─ ZONE:	PEM001SC	Pembroke Primary School	65	u
└─ Plant:	TP01521	Pembroke Primary School		U
└─ Source:	R00287	» Pembroke Primary School Roof		

Taranaki Health

Component	Code	Name	Population	Grade
COMMUNITY:	POP001	Pope Rural Scheme (Riverlea)	50	
ZONE:	POP001RI	Local Authority: South Taranaki Distr. Council		
Plant:	TP00827	Riverlea	50	u
Source:	S00482	Pope		U
		» Otakeho Stream for Pope Rural		
COMMUNITY:	PUK020	Pukeiti Lodge	25	
ZONE:	PUK020PU	Local Authority: New Plymouth District Council		
Plant:	TP01540	<i>Water Authority: Hospitality</i>	25	u
Source:	S00611	Pukeiti Lodge		U
		Carrington Rd New Plymouth		
		» Unnamed Stream, Pukeiti Lodge		
COMMUNITY:	RAH001	Rahotu	120	
ZONE:	RAH001RA	Local Authority: South Taranaki Distr. Council		
Plant:	TP00363	Rahotu	120	u
Source:	S00238	Rahotu		U
		» Pungaereere Stream		
COMMUNITY:	RAT003	Ratapiko Primary School	35	
ZONE:	RAT003SC	Local Authority: New Plymouth District Council		
Plant:	TP01531	<i>Water Authority: School BOT</i>	35	u
Source:	G00900	Ratapiko Primary School		U
		Ratapiko Primary School		
		» Ratapiko Primary School Well		
COMMUNITY:	RAW003	Rawhitiroa School	25	
ZONE:	RAW003SC	Local Authority: South Taranaki Distr. Council		
Plant:	TP01553	<i>Water Authority: School BOT</i>	25	u
Source:	G01378	Rawhitiroa School		U
		Rawhitiroa School		
		» Rawhitiroa School Well		
COMMUNITY:	SEV001	Seventh Day Adventist School	41	
ZONE:	SEV001SC	Local Authority: New Plymouth District Council		
Plant:	TP02035	<i>Water Authority: School BOT</i>	41	u
Source:	R00451	Seventh Day Adventist School		U
		Seventh Day Adventist School		
		» Seventh Day Advent School Roof		

8.9



Health District 8

Taranaki

Taranaki Health

8.10



Health
District
8

Taranaki

Register of Community Drinking-Water Supplies in New Zealand
2007 Edition. Printed November 2007

Component	Code	Name	Population	Grade
COMMUNITY:	STR001	Stratford	5,400	
ZONE:	STR001ST	Local Authority: Stratford District Council Stratford	5,400	u
Plant:	TP00347	Stratford		U
		Test for: Fluoride		
Source:	S00229	» Konini Stream		
Source:	S00228	» Patea River		
COMMUNITY:	TAH006	Tahora School	25	
ZONE:	TAH006SC	Local Authority: Stratford District Council <i>Water Authority: School BOT</i> Tahora School	25	u
Plant:	TP01527	Tahora School		U
Source:	G00898	» Tahora School Spring		
COMMUNITY:	TEN001	Te Ngutu Golf Club	25	
ZONE:	TEN001TE	Local Authority: South Taranaki Distr. Council <i>Water Authority: Golf Club</i> Te Ngutu Golf Club	25	u
Plant:	TP01568	Te Ngutu Golf Club		U
Source:	G00913	» Te Ngutu Golf Club		
COMMUNITY:	TEW001	Te Wera Forest Village	25	
ZONE:	TEW001TE	Local Authority: Stratford District Council <i>Water Authority: Community Water Board</i> Te Wera	25	u
Plant:	TP00361	Te Wera		U
Source:	G00245	» Te Wera Bore		
COMMUNITY:	TOK004	Toko	100	
ZONE:	TOK004TO	Local Authority: Stratford District Council Toko	100	u
Plant:	TP00360	Toko		U
Source:	G00244	» Toko Bore		
COMMUNITY:	TOK009	Toko Primary School	95	
ZONE:	TOK009SC	Local Authority: Stratford District Council <i>Water Authority: School BOT</i> Toko Primary School	95	u
Plant:	TP01522	Toko Primary School		U
Source:	R00288	» Toko Primary School Roof		

Taranaki
Health

Health Districts in these tables are in north to south order, and community names are alphabetical within those. There is a full index of New Zealand communities at the back.

Component	Code	Name	Population	Grade
COMMUNITY:	TON001	Tongaporutu	25	
		Local Authority: New Plymouth District Council		
		Water Authority: <i>Communal Supply</i>		
ZONE:	TON001TO	Tongaporutu	25	u
Plant:	TP00676	Tongaporutu		U
Source:	G00416	» Spring at Tongaporutu		
COMMUNITY:	URU002	Uruti Primary School	18	
		Local Authority: New Plymouth District Council		
		Water Authority: <i>School BOT</i>		
ZONE:	URU002SC	Uruti Primary School	18	u
Plant:	TP01535	Uruti Primary School		U
Source:	R00297	» Uruti Primary School Roof		
COMMUNITY:	WAI021	Wai-inu Beach	300	
		Local Authority: South Taranaki Distr. Council		
ZONE:	WAI021WA	Wai-inu Beach	300	u
Plant:	TP00359	Wai-inu Beach		U
Source:	G00243	» Wai-inu Beach Bore		
COMMUNITY:	WAI044	Wai-iti Motor Camp	10	
		Local Authority: New Plymouth District Council		
		Water Authority: <i>Wai-iti Motor Camp</i>		
ZONE:	WAI044WM	Wai-iti Motor Camp	10	u
Plant:	TP00675	Wai-iti Motor Camp		U
Source:	G00415	» Spring at Wai-iti Motor Camp		

8.11



Health
District
8

Taranaki

Taranaki
Health

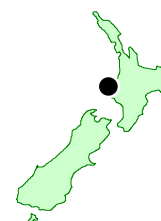
8.12



Health District 8

Taranaki

Component	Code	Name	Population	Grade
COMMUNITY:	WAI018	Waimate West	4,500	
		Local Authority: South Taranaki Distr. Council		
└─ ZONE:	WAI018KA	Kaponga	300	u
└─ Plant:	TP00345	Waimate West		U
└─ Source:	S00479	» Mangawhero Stream		
└─ Source:	S00226	» Mangawheroiti Stream		
└─ Source:	S00480	» Otakeho Stream		
└─ ZONE:	WAI018MA	Manaia	1,100	u
└─ Test for: Lead, Nickel				
└─ Plant:	TP00345	Waimate West		U
└─ Source:	S00479	» Mangawhero Stream		
└─ Source:	S00226	» Mangawheroiti Stream		
└─ Source:	S00480	» Otakeho Stream		
└─ ZONE:	WAI018RU	Waimate West Rural	3,100	u
└─ Test for: Cadmium, Lead				
└─ Plant:	TP00345	Waimate West		U
└─ Source:	S00479	» Mangawhero Stream		
└─ Source:	S00226	» Mangawheroiti Stream		
└─ Source:	S00480	» Otakeho Stream		
COMMUNITY:	WAI020	Wairoa Beach Domain	170	
		Local Authority: South Taranaki Distr. Council		
└─ ZONE:	WAI020WA	Wairoa Beach Domain	170	u
└─ Plant:	TP00358	Wairoa Beach Domain		U
└─ Source:	G00242	» Wairoa Beach Bore		
COMMUNITY:	WAI102	Waitotora Meat Works	170	
		Local Authority: South Taranaki Distr. Council		
		<i>Water Authority: Waitotora Meat Works</i>		
└─ ZONE:	WAI102WA	Waitotora Meat Works	170	u
└─ Plant:	TP01566	Waitotora Meat Works		U
└─ Source:	G00911	» Waitotora Meat Works		
COMMUNITY:	WAI101	Waitotora School	50	
		Local Authority: South Taranaki Distr. Council		
		<i>Water Authority: School BOT</i>		
└─ ZONE:	WAI101SC	Waitotora School	50	u
└─ Plant:	TP01551	Waitotora School		U
└─ Source:	R00306	» Waitotora School Roof		



Component	Code	Name	Population	Grade
COMMUNITY:	WAV001	Waverley	950	
		Local Authority: South Taranaki Distr. Council		
ZONE:	WAV001WA	Waverley	950	u
Plant:	TP00344	Waverley		U
Source:	G00234	» Chester Street Bore Waverley		
Source:	G00235	» Fookes Street Bore Waverley		
COMMUNITY:	WAV002	Waverley Golf Club	25	
		Local Authority: South Taranaki Distr. Council		
		<i>Water Authority: Waverley Golf Club</i>		
ZONE:	WAV002WA	Waverley Golf Club	25	u
Plant:	TP01564	Waverley Golf Club		U
Source:	R00315	» Waverley Golf Club Roof		
COMMUNITY:	WAV003	Waverley Racing Club	50	
		Local Authority: South Taranaki Distr. Council		
		<i>Water Authority: Waverley Racing Club</i>		
ZONE:	WAV003WA	Waverley Racing Club	50	u
Plant:	TP01565	Waverley Racing Club		U
Source:	G00910	» Waverley Racing Club Bore		
COMMUNITY:	WES012	Westown Golf Course	50	
		Local Authority: New Plymouth District Council		
		<i>Water Authority: Westown Golf Club</i>		
ZONE:	WES012GC	Westown Golf Club House	25	u
Plant:	TP02439	Westown Golf Club House		U
Source:	R00578	» Club House Roof		
ZONE:	WES012GR	Westown Golf Course Residence	25	u
Plant:	TP02528	Westown Golf Course		U
Source:	G01556	» Westown Golf Course Well		
COMMUNITY:	WHA053	Whangamomona Hotel	15	
		Local Authority: Stratford District Council		
		<i>Water Authority: Hospitality</i>		
ZONE:	WHA053WH	Whangamomona Hotel	15	u
Plant:	TP02507	Whangamomona Hotel		U
Source:	R00611	» Whangamomona Hotel Roof		
Source:	G01540	» Whangamomona Hotel Spring		
COMMUNITY:	WHE001	Whenuakura School	70	
		Local Authority: South Taranaki Distr. Council		
		<i>Water Authority: School BOT</i>		
ZONE:	WHE001SC	Whenuakura School	70	u
Plant:	TP01549	Whenuakura School		U
Source:	R00304	» Whenuakura School Roof		

8.14



Health
District
8

Taranaki

Taranaki
Health

Component	Code	Name	Population	Grade
-----------	------	------	------------	-------

**Next district begins
on following page**

