

Component	Code	Name	Population	Grade
Health District		Hawke's Bay		
Public Health Service Provider		Hawke's Bay DHB		
Office		Napier		
COMMUNITY:	ANI001	Aniwaniwa	130	
		Local Authority: Wairoa District Council		
		Water Authority: DOC		
ZONE:	ANI001AN	Aniwaniwa Visitor Centre	100	u
Plant:	TP02332	Aniwaniwa Visitor Centre		U
Source:	S00862	» Aniwaniwa River		
ZONE:	ANI001WA	Waikaremoana Motor Camp	30	u
Plant:	TP02332	Aniwaniwa Visitor Centre		U
Source:	S00862	» Aniwaniwa River		
COMMUNITY:	ARA011	Arataki Holiday Park	50	
		Local Authority: Hastings District Council		
		Water Authority: Hospitality		
ZONE:	ARA011AR	Arataki Holiday Park	50	u
Plant:	TP02321	Arataki Holiday Park		U
Source:	G01406	» Arataki Holiday Park Bore		
COMMUNITY:	ARG002	Argyll East Hall & Playcentre	100	
		Local Authority: Central Hawkes Bay D.C		
		Water Authority: Argyll East Hall Society		
ZONE:	ARG002PL	Argyll East Hall & Playcentre	100	u
Plant:	TP01470	Argyll East Hall & Playcentre		U
Source:	R00270	» Argyll East Hall & PlayCn Roof		
COMMUNITY:	ARG001	Argyll East School	70	
		Local Authority: Central Hawkes Bay D.C		
		Water Authority: School BOT		
ZONE:	ARG001SC	Argyll East School	70	u
Plant:	TP01279	Argyll East School		U
Source:	R00149	» Argyll East School Roof		

9.1



Health District
9

Hawke's Bay

Hawke's Bay
DHB

9.2



Health
District
9

Hawke's Bay

Hawke's Bay
DHB

Component	Code	Name	Population	Grade
COMMUNITY:	BAY001	Bayview	894	
		Local Authority: Napier City Council		
ZONE:	BAY001BA	Bayview Township	894	u
Plant:	TP00105	Bledisloe Park		U
Source:	G00062	» Bledisloe Park Bore		
Plant:	TP00106	Burness Road		U
Source:	G00061	» Burness Road Bore		
Plant:	TP00111	Coverdale Pump Station		U
Source:	G00067	» Coverdale Bore		
Plant:	TP00103	Guppy Road		U
Source:	G00064	» Guppy Road Bore		
Plant:	TP00112	Pirimai Pump Station		U
Source:	G00066	» Pirimai Bore		
Plant:	TP00102	Riverside Park		U
Source:	G00065	» Riverside Park Bore		
Plant:	TP00104	T4 Pump Station		U
Source:	G00063	» T4 Bore, Napier		
Plant:	TP01961	T6 Pump Station		U
Source:	G01151	» T6 Bore		
Plant:	TP02308	T7 Pump Station, King Street		U
Source:	G01395	» T7 Bore, King Street		
Plant:	TP00101	Tannery Road		U
Source:	G00060	» Tannery Road Bore		
COMMUNITY:	BIG001	Big Bush Holiday Park	10	
		Local Authority: Wairoa District Council		
		<i>Water Authority: Hospitality</i>		
ZONE:	BIG001BI	Big Bush Holiday Park	10	u
Plant:	TP01786	Big Bush Holiday Park		U
Source:	G01027	» Big Bush Holiday Park Spring		
COMMUNITY:	BLA007	Blackhead Beach Camping Ground	10	
		Local Authority: Central Hawkes Bay D.C		
		<i>Water Authority: Camping Ground Committee</i>		
ZONE:	BLA007BL	Blackhead Beach Camping Ground	10	u
Plant:	TP02350	Blackhead Beach Camping Ground		U
Source:	R00561	» Blackhead Beach Camp Roof		
COMMUNITY:	BLU003	Blue Bay Motor Camp	10	
		Local Authority: Wairoa District Council		
		<i>Water Authority: Blue Bay Motor Camp</i>		
ZONE:	BLU003BL	Blue Bay Motor Camp	10	u
Plant:	TP01796	Blue Bay Motor Camp		U
Source:	G01035	» Blue Bay Motor Camp Bore		

Health Districts in these tables are in north to south order, and community names are alphabetical within those. There is a full index of New Zealand communities at the back.

Component	Code	Name	Population	Grade
COMMUNITY:	BRE002	Breckenridge Subdivision	52	
		Local Authority: Hastings District Council		
		Water Authority: <i>Communal</i>		
ZONE:	BRE002BR	Breckenridge Subdivision	52	u
Plant:	TP02322	Breckenridge Subdivision		U
Source:	G01407	» Breckenridge Water Co. Bore		
COMMUNITY:	BRI003	Bridge Pa School	60	
		Local Authority: Hastings District Council		
		Water Authority: <i>School BOT</i>		
ZONE:	BRI003SC	Bridge Pa School	60	u
Plant:	TP01280	Bridge Pa School		U
Source:	G00783	» Bridge Pa School Bore		
COMMUNITY:	BRO011	Brownrigg Agri. Home Block	18	
		Local Authority: Hastings District Council		
		Water Authority: <i>Brownrigg Agri. Ltd</i>		
ZONE:	BRO011BR	Brownrigg Agri. Home Block	18	u
Plant:	TP02206	Brownrigg Agri. Home Block		U
Source:	G01325	» Turley Spring		
COMMUNITY:	CAM002	Camp David	25	
		Local Authority: Hastings District Council		
		Water Authority: <i>Private</i>		
ZONE:	CAM002CA	Camp David	25	u
Plant:	TP01790	Camp David		U
Source:	G01030	» Camp David Bore		
COMMUNITY:	CAM006	Camp Wakarara	3	
		Local Authority: Central Hawkes Bay D.C		
		Water Authority: <i>Private</i>		
ZONE:	CAM006CA	Camp Wakarara	3	u
Plant:	TP02355	Camp Wakarara		U
Source:	S00872	» Triplex Creek		
COMMUNITY:	CAM007	Camp Wareham	8	
		Local Authority: Hastings District Council		
		Water Authority: <i>Hospitality</i>		
ZONE:	CAM007CA	Camp Wareham	8	u
Plant:	TP02508	Camp Wareham		U
Source:	S00894	» Unnamed Trib. Aropaoanui River		

9.3



Health
District
9

Hawke's Bay

Hawke's Bay
DHB

9.4



Health District 9

Hawke's Bay

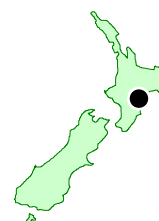
Hawke's Bay DHB

Component	Code	Name	Population	Grade
COMMUNITY:	CAP002	Cape Kidnappers Golf Course	50	
		Local Authority: Hastings District Council		
		Water Authority: <i>Private</i>		
ZONE:	CAP002CA	Cape Kidnappers Golf Course	50	u
Plant:	TP02530	Cape Kidnappers Golf Course		U
Source:	G01557	» Golf Course Bore 4757		
Source:	G01558	» Golf Course Bore 4766		
COMMUNITY:	CHR003	Christian Youth Camp	10	
		Local Authority: Hastings District Council		
		Water Authority: <i>Presbyterian Church</i>		
ZONE:	CHR003CH	Christian Youth Camp	10	u
Plant:	TP01793	Christian Youth Camp		U
Source:	G01389	» Christian Youth Camp Well		
COMMUNITY:	CHU001	Chuckles Learning Centre	29	
		Local Authority: Hastings District Council		
		Water Authority: <i>Childcare</i>		
ZONE:	CHU001CH	Chuckles Learning Centre	29	u
Plant:	TP01471	Chuckles Learning Centre		U
Source:	G00873	» Chuckles Learning Centre Bore		
COMMUNITY:	CHU002	Church at Riverbend	20	
		Local Authority: Hastings District Council		
		Water Authority: <i>HB Redemption Trust</i>		
ZONE:	CHU002RI	Church at Riverbend	20	u
Plant:	TP00876	Church at Riverbend		U
Source:	G00540	» Church at Riverbend		
COMMUNITY:	CLE003	Clearview Estate Winery	100	
		Local Authority: Hastings District Council		
		Water Authority: <i>Hospitality</i>		
ZONE:	CLE003CL	Clearview Estate Winery	100	u
Plant:	TP02357	Clearview Estate Winery		U
Source:	G01431	» Clearview Estate Bore		
COMMUNITY:	CLI007	Clifton Bay Café	71	
		Local Authority: Hastings District Council		
		Water Authority: <i>Hospitality</i>		
ZONE:	CLI007CL	Clifton Bay Café	71	u
Plant:	TP02369	Clifton Bay Café		U
Source:	G01438	» Clifton Bay Café Bore		

Health Districts in these tables are in north to south order, and community names are alphabetical within those. There is a full index of New Zealand communities at the back.

Component	Code	Name	Population	Grade
COMMUNITY:	CLI005	Clifton Motor Camp	50	
		Local Authority: Hastings District Council		
		Water Authority: Motor Camp		
ZONE:	CLI005CL	Clifton Motor Camp	50	u
Plant:	TP01576	Clifton Motor Camp		U
Source:	G00917	» Clifton Motor Camp Bore		
COMMUNITY:	CLI001	Clive	560	
		Local Authority: Hastings District Council		
ZONE:	CLI001AL	Allen Lane/Ferry Rd, Clive	198	u
Plant:	TP01118	Ferry Road, Clive		U
Source:	G00663	» Ferry Road Bore, Clive		
ZONE:	CLI001VA	Valerie St/Tuckers Lane, Clive	362	u
Plant:	TP01119	Tuckers Lane, Clive		U
Source:	G00664	» Tuckers Lane Bore, Clive		
COMMUNITY:	CLI006	Clive Motor Camp	62	
		Local Authority: Hastings District Council		
		Water Authority: Hospitality		
ZONE:	CLI006CL	Clive Motor Camp	62	u
Plant:	TP01575	Clive Motor Camp		U
Source:	G00916	» Clive Motor Camp Bore		
COMMUNITY:	CLI003	Clive School	220	
		Local Authority: Hastings District Council		
		Water Authority: School BOT		
ZONE:	CLI003SC	Clive School	220	u
Plant:	TP01281	Clive School		U
Source:	G00784	» Clive School Bore		
COMMUNITY:	CLI008	Clive Scouring Company	43	
		Local Authority: Hastings District Council		
		Water Authority: Clifton Wool Scour LTD		
ZONE:	CLI008CL	Clive Scouring Company	43	u
Plant:	TP02395	Clifton Scour WP921156T		U
Source:	G01461	» Clifton Scour WP921156T Bore		
COMMUNITY:	CRO002	Crownthorpe School	59	
		Local Authority: Hastings District Council		
		Water Authority: School BOT		
ZONE:	CRO002SC	Crownthorpe School	59	u
Plant:	TP01335	Crownthorpe School UV Plant		U
Source:	G01324	» Crownthorpe School Bore		

9.5



Health
District
9

Hawke's Bay

Hawke's Bay
DHB

9.6



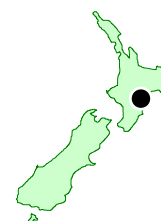
Health
District
9

Hawke's Bay

Hawke's Bay
DHB

Component	Code	Name	Population	Grade
COMMUNITY:	ELS002	Elsthorpe School	50	
		Local Authority: Central Hawkes Bay D.C		
		Water Authority: <i>School BOT</i>		
ZONE:	ELS002SC	Elsthorpe School	50	u
Plant:	TP01282	Elsthorpe School		U
Source:	R00150	» Elsthorpe School Roof		
Source:	G00785	» Mangatiki Hill Spring		
COMMUNITY:	ESK002	Eskdale Motor Camp	42	
		Local Authority: Hastings District Council		
		Water Authority: <i>Eskdale Enterprises</i>		
ZONE:	ESK002ES	Eskdale Motor Camp	42	u
Plant:	TP02320	Eskdale Motor Camp		U
Source:	G01405	» Eskdale Motor Camp Bore		
COMMUNITY:	ESK001	Eskdale School	170	
		Local Authority: Napier City Council		
		Water Authority: <i>School BOT</i>		
ZONE:	ESK001SC	Eskdale School	170	u
Plant:	TP01283	Eskdale School UV Plant		U
Source:	G01156	» Eskdale School Bore		
Source:	R00151	» Eskdale School Roof		
COMMUNITY:	ESK003	Eskdale Water Company	60	
		Local Authority: Hastings District Council		
		Water Authority: <i>Eskdale Water Company</i>		
ZONE:	ESK003ES	Eskdale Water Company	60	u
Plant:	TP02376	Eskdale Water Company		U
Source:	G01445	» Eskdale Water Company Bore		
COMMUNITY:	FAR001	Farm Road	150	
		Local Authority: Central Hawkes Bay D.C		
		Water Authority: <i>Farm Rd Water Supply Ltd</i>		
ZONE:	FAR001FA	Farm Road	150	u
Plant:	TP02019	Farm Road		U
Source:	G01200	» Farm Road Shallow Bore		
COMMUNITY:	FLE001	Flemington School	95	
		Local Authority: Central Hawkes Bay D.C		
		Water Authority: <i>School BOT</i>		
ZONE:	FLE001SC	Flemington School	95	u
Plant:	TP01294	Flemington School		U
Source:	R00160	» Flemington School Roof		

Health Districts in these tables are in north to south order, and community names are alphabetical within those. There is a full index of New Zealand communities at the back.



Component	Code	Name	Population	Grade
COMMUNITY:	GOL002	Golflands	30	
		Local Authority: Hastings District Council		
		Water Authority: <i>Private</i>		
└─ ZONE:	GOL002GO	Golflands	30	u
└─ Plant:	TP02358	Golflands		U
└─ Source:	G01432	» Golflands Bore		
COMMUNITY:	GUT001	Guthrie Smith Centre - Camp	5	
		Local Authority: Hastings District Council		
		Water Authority: <i>Private Camp</i>		
└─ ZONE:	GUT001GU	Guthrie Smith Centre	5	u
└─ Plant:	TP00889	Guthrie Smith Centre UV Unit		U
└─ Source:	G00549	» Guthrie Smith Centre Well		
COMMUNITY:	HAS003	Hastings Aerodrome	40	
		Local Authority: Hastings District Council		
		Water Authority: <i>Hawkes Bay & East Coast Aero Club</i>		
└─ ZONE:	HAS003HA	Hastings Aerodrome	40	u
└─ Plant:	TP02516	Hastings Aerodrome		U
└─ Source:	G01551	» Hastings Aerodrome Bore		
COMMUNITY:	HAS001	Hastings City	45,715	
		Local Authority: Hastings District Council		
└─ ZONE:	HAS001FL	Flaxmere	11,324	u
└─ Plant:	TP00117	Flaxmere Park		U
└─ Source:	G00077	» Flaxmere Park Bore		
└─ Plant:	TP00116	Frimley Park		U
└─ Test for: Fluoride				
└─ Source:	G00076	» Frimley Park Bores		
└─ Plant:	TP01278	Portsmouth Road, Flaxmere		U
└─ Test for: Fluoride				
└─ Source:	G00782	» Portsmouth Road Bore		
└─ ZONE:	HAS001EA	Hastings East	13,562	u
└─ Plant:	TP00118	Brookvale Road		U
└─ Test for: Fluoride				
└─ Source:	G00078	» Brookvale Road Bores		
└─ Plant:	TP00115	Eastbourne Street		U
└─ Test for: Fluoride				
└─ Source:	G00075	» Eastbourne Street Bores		
└─ ZONE:	HAS001WE	Hastings West & Central	20,829	u
└─ Plant:	TP00115	Eastbourne Street		U
└─ Test for: Fluoride				
└─ Source:	G00075	» Eastbourne Street Bores		
└─ Plant:	TP00116	Frimley Park		U
└─ Test for: Fluoride				
└─ Source:	G00076	» Frimley Park Bores		

9.8



Health District 9

Hawke's Bay

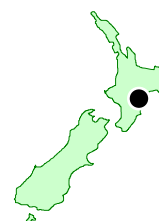
Hawke's Bay DHB

Component	Code	Name	Population	Grade
COMMUNITY:	HAS002	Hastings Golf Club	150	
		Local Authority: Hastings District Council		
		Water Authority: <i>Hastings Golf Club</i>		
ZONE:	HAS002HA	Hastings Golf Club	150	u
Plant:	TP02367	Hastings Golf Club		U
Source:	G01437	» Hastings Golf Club Bore		
COMMUNITY:	HAU002	Haumoana / Te Awanga	1,900	
		Local Authority: Hastings District Council		
		Water Authority: <i>Haumoana / Te Awanga</i>		
ZONE:	HAU002HA	Haumoana / Te Awanga	1,900	u
		Test for: Nickel		
Plant:	TP00113	Shrimpton Road		U
Source:	G00072	» Shrimpton Road Bores		
COMMUNITY:	HAU004	Haumoana School	217	
		Local Authority: Hastings District Council		
		Water Authority: <i>School BOT</i>		
ZONE:	HAU004SC	Haumoana School	217	u
Plant:	TP01304	Haumoana School		U
Source:	G00795	» Haumoana School Bore		
COMMUNITY:	HAU008	Hautope	32	
		Local Authority: Central Hawkes Bay D.C		
		Water Authority: <i>Hautope Water Scheme Inc.</i>		
ZONE:	HAU008HA	Hautope	32	u
Plant:	TP02579	Hautope		U
Source:	G01607	» Hautope Bore		
COMMUNITY:	HAV001	Havelock North	11,623	
		Local Authority: Hastings District Council		
ZONE:	HAV001HA	Havelock North	11,623	u
		Test for: Copper, Lead		
Plant:	TP00118	Brookvale Road		U
		Test for: Fluoride		
Source:	G00078	» Brookvale Road Bores		
Plant:	TP00115	Eastbourne Street		U
		Test for: Fluoride		
Source:	G00075	» Eastbourne Street Bores		
Plant:	TP00119	Napier Road		U
Source:	G00079	» Napier Road Bores		

Health Districts in these tables are in north to south order, and community names are alphabetical within those. There is a full index of New Zealand communities at the back.

Component	Code	Name	Population	Grade
COMMUNITY:	HAW007	Hawkes Bay Golf Club	50	
		Local Authority: Hastings District Council		
		Water Authority: <i>Hawkes Bay Golf Club</i>		
ZONE:	HAW007HA	Hawkes Bay Golf Club	50	u
Plant:	TP02392	Hawkes Bay Golf Club		U
Source:	G01458	» Hawkes Bay Golf Club Bore		
COMMUNITY:	HAW006	Hawkes Bay Hospital	2,000	
		Local Authority: Hastings District Council		
		Water Authority: <i>Hawkes Bay DHB</i>		
ZONE:	HAW006HO	Hawkes Bay Hospital	2,000	u
Plant:	TP01948	Hawkes Bay Hospital		U
Source:	G01326	» Hawkes Bay Hosp. Bore		
COMMUNITY:	HAW008	Hawkes Bay Prison	718	
		Local Authority: Hastings District Council		
		Water Authority: <i>Dept. of Corrections</i>		
ZONE:	HAW008HA	Hawkes Bay Prison	718	u
Plant:	TP00117	Flaxmere Park		U
Source:	G00077	» Flaxmere Park Bore		
Plant:	TP00116	Frimley Park		U
Source:	G00076	» Frimley Park Bores		
Plant:	TP01278	Portsmouth Road, Flaxmere		U
Source:	G00782	» Portsmouth Road Bore		
COMMUNITY:	HEI001	Heinz Watties Tomoana	501	
		Local Authority: Hastings District Council		
		Water Authority: <i>Heinz Watties Ltd</i>		
ZONE:	HEI001HE	Heinz Watties Tomoana	501	u
Plant:	TP02378	Heinz Watties Tomoana 53		U
Source:	G01446	» Heinz Watties Tomoana 53 bore		
Plant:	TP02379	Heinz Watties Tomoana 60		U
Source:	G01447	» Heinz Watties Tomoana 60 Bore		
Plant:	TP02380	Heinz Watties Tomoana 61		U
Source:	G01448	» Heinz Watties Tomoana 61 Bore		
Plant:	TP02381	Heinz Watties Tomoana 62		U
Source:	G01449	» Heinz Watties Tomoana 62		
COMMUNITY:	HOH002	Hohepa Homes (Clive)	84	
		Local Authority: Hastings District Council		
		Water Authority: <i>Hohepa Homes Trust Board</i>		
ZONE:	HOH002HO	Hohepa Homes (Clive)	84	u
Plant:	TP02364	Hohepa Homes (Clive)		U
Source:	G01435	» Hohepa Homes Bore (Clive)		

9.9



Health
District
9

Hawke's Bay

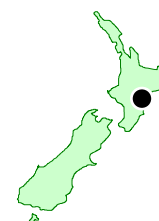
Hawke's Bay
DHB



Component	Code	Name	Population	Grade
COMMUNITY:	HOH001	Hohepa Homes School (Poriati)	62	
		Local Authority: Napier City Council		
		Water Authority: <i>Hohepa Homes Trust</i>		
ZONE:	HOH001SC	Hohepa Homes School (Poriati)	62	u
Plant:	TP02216	Hohepa Homes School (Poriati)		U
Source:	G01331	» Hohepa Homes School Bore		
Source:	R00524	» Hohepa Homes School Roof		
COMMUNITY:	KAI041	Kaingaroo, Chatham Is.	60	
		Local Authority: Chatham Islands Council		
		Water Authority: <i>Chatham Processing Ltd</i>		
ZONE:	KAI041KA	Kaingaroo, Chatham Is.	60	u
Plant:	TP02306	Kaingaroo, Chatham Is.		U
Source:	S00858	» Lake Rangitai		
COMMUNITY:	KAI012	Kairakau Beach	20	
		Local Authority: Central Hawkes Bay D.C		
ZONE:	KAI012KA	Kairakau Beach	20	u
Plant:	TP00590	Kairakau W/S		U
Source:	G00365	» Kairakau Bore		
Source:	G01307	» Kairakau Spring		
COMMUNITY:	KAI043	Kaitawa Village	2	
		Local Authority: Wairoa District Council		
		Water Authority: <i>Camp Kaitawa Trust</i>		
ZONE:	KAI043KA	Kaitawa Village	2	u
Plant:	TP02517	Kaitawa Village		U
Source:	S00895	» Lake Waikaremoana for Kaitawa		
COMMUNITY:	KEM001	Kemblefield Estate Winery	10	
		Local Authority: Hastings District Council		
		Water Authority: <i>Terraceview Vineyards</i>		
ZONE:	KEM001KE	Kemblefield Estate Winery	10	u
Plant:	TP02422	Kemblefield Estate Winery		U
Source:	S00881	» Ngaruroro River		
COMMUNITY:	KER002	Kereru School	46	
		Local Authority: Hastings District Council		
		Water Authority: <i>School BOT</i>		
ZONE:	KER002SC	Kereru School	46	u
Plant:	TP01333	Kereru School UV Plant		U
Source:	S00576	» Poporangi Stream, Kereru		

Component	Code	Name	Population	Grade
COMMUNITY:	KOP004	Kopinga Marae	6	
		Local Authority: Chatham Islands Council		
		Water Authority: <i>Hokotehi Moriori Trust</i>		
ZONE:	KOP004KO	Kopinga Marae	6	u
Plant:	TP02668	Kopinga Marae		U
Source:	G01655	» Kopinga Marae Bore		
Source:	R00680	» Kopinga Marae Roof		
COMMUNITY:	KOT001	Kotemaori School	25	
		Local Authority: Wairoa District Council		
		Water Authority: <i>School BOT</i>		
ZONE:	KOT001SC	Kotemaori School	25	u
Plant:	TP01309	Kotemaori School		U
Source:	G00797	» Kotemaori School Bore		
COMMUNITY:	KOT002	Kotemaori Village	25	
		Local Authority: Wairoa District Council		
		Water Authority: <i>Kotemaori Water Committee</i>		
ZONE:	KOT002KO	Kotemaori Village	25	u
Plant:	TP02702	Kotemaori Village		U
Source:	G01684	» Kotemaori Bore		
COMMUNITY:	MAH005	Mahanga Beach	30	
		Local Authority: Wairoa District Council		
ZONE:	MAH005MA	Mahanga Beach	30	u
Plant:	TP01785	Mahanga Beach		U
Source:	G01026	» Mahanga Beach Bore		
COMMUNITY:	MAH006	Mahia Beachfront Motels & Camp	10	
		Local Authority: Wairoa District Council		
		Water Authority: <i>Mahia Beachfront Motels</i>		
ZONE:	MAH006MA	Mahia Beachfront Motels & Camp	10	u
Plant:	TP01794	Mahia Beachfront Motels & Camp		U
Source:	G01033	» Mahia Beachfront Motels Bore		
COMMUNITY:	MAH012	Mahia Golf Club	25	
		Local Authority: Wairoa District Council		
		Water Authority: <i>Mahia Golf Club</i>		
ZONE:	MAH012MA	Mahia Golf Club	25	u
Plant:	TP02360	Mahia Golf Club		U
Source:	R00563	» Mahia Golf Club Roof		

9.11



Health
District
9

Hawke's Bay

Hawke's Bay
DHB

9.12



Health
District
9

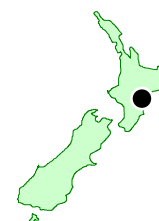
Hawke's Bay

Hawke's Bay
DHB

Component	Code	Name	Population	Grade
COMMUNITY:	MAN022	Mangaorapa School	32	
		Local Authority: Central Hawkes Bay D.C		
		Water Authority: School BOT		
ZONE:	MAN022SC	Mangaorapa School	32	u
Plant:	TP01284	Mangaorapa School		U
Source:	R00152	» Mangaorapa School Roof		
Source:	G00786	» Mangaorapa Station Spring		
COMMUNITY:	MAN038	Mangapapa Lodge	20	
		Local Authority: Hastings District Council		
		Water Authority: Hospitality		
ZONE:	MAN038MA	Mangapapa Lodge	20	u
Plant:	TP02374	Mangapapa Lodge		U
Source:	G01443	» Mangapapa Lodge Bore		
COMMUNITY:	MAN033	Mangateretere School	120	
		Local Authority: Hastings District Council		
		Water Authority: School BOT		
ZONE:	MAN033SC	Mangateretere School	120	u
Plant:	TP01792	Mangateretere School		U
Source:	G01032	» Mangateretere School Bore		
COMMUNITY:	MAR010	Maraekakaho School	130	
		Local Authority: Hastings District Council		
		Water Authority: School BOT		
ZONE:	MAR010SC	Maraekakaho School	130	u
Plant:	TP01295	Maraekakaho School		U
Source:	G00789	» Maraekakaho School Bore		
COMMUNITY:	MAR021	Maraenui Golf Culb	1,000	
		Local Authority: Napier City Council		
		Water Authority: Maraenui Golf Club (Inc)		
ZONE:	MAR021MA	Maraenui Golf Culb	1,000	u
Plant:	TP02398	Maraenui Golf Culb		U
Source:	G01464	» Maraenui Golf Culb Bore		
COMMUNITY:	MEE001	Meeanee School	110	
		Local Authority: Napier City Council		
		Water Authority: School BOT		
ZONE:	MEE001SC	Meeanee School	110	u
Plant:	TP01298	Meeanee School		U
Source:	G00791	» Meeanee School Bore		

Component	Code	Name	Population	Grade
COMMUNITY:	MOH001	Mohaka School	54	
		Local Authority: Wairoa District Council		
		Water Authority: School BOT		
ZONE:	MOH001SC	Mohaka School	54	u
Plant:	TP01366	Mohaka School		U
Source:	G00834	» Mohaka School Bore		
Source:	R00188	» Mohaka School Roof		
Source:	G00833	» Mohaka School Spring		
COMMUNITY:	MOL001	Mole and Chicken Restaurant	85	
		Local Authority: Hastings District Council		
		Water Authority: Hospitality		
ZONE:	MOL001MO	Mole and Chicken Restaurant	85	u
Plant:	TP02373	Mole and Chicken Restaurant		U
Source:	G01442	» Mole & Chicken Restaurant bore		
COMMUNITY:	MOR004	Morere Hot Springs	20	
		Local Authority: Wairoa District Council		
		Water Authority: DOC		
ZONE:	MOR004MO	Morere Hot Springs	20	u
Plant:	TP02203	Morere Hot Springs		U
Source:	S00903	» Mangakawa Stream, Morere Sprgs		
Source:	G01321	» Morere Spring		
COMMUNITY:	MOR005	Morere Tearooms & Camp Ground	10	
		Local Authority: Wairoa District Council		
		Water Authority: Wendy Swan and Trevor Steed		
ZONE:	MOR005MO	Morere Tearooms & Camp Ground	10	u
Plant:	TP02204	Morere Tearooms & Camp Ground		U
Source:	R00518	» Morere Tearooms Roof		
Source:	S00918	» tributary of Tunanui Stream		
COMMUNITY:	MOU002	Mountain Valley	50	
		Local Authority: Hastings District Council		
		Water Authority: Mountain Valley		
ZONE:	MOU002MO	Mountain Valley	50	u
Plant:	TP02205	Mountain Valley		U
Source:	G01323	» Mountain Valley Spring		

9.13



Health
District
9

Hawke's Bay

Hawke's Bay
DHB

9.14



Health
District
9

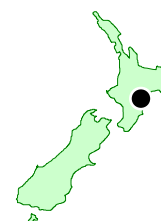
Hawke's Bay

Hawke's Bay
DHB

Component	Code	Name	Population	Grade
COMMUNITY:	NAP001	Napier	49,910	
		Local Authority: Napier City Council		
ZONE:	NAP001NA	Napier City	25,800	u
Plant:	TP00105	Bledisloe Park		U
Source:	G00062	» Bledisloe Park Bore		
Plant:	TP00106	Burness Road		U
Source:	G00061	» Burness Road Bore		
Plant:	TP00111	Coverdale Pump Station		U
Source:	G00067	» Coverdale Bore		
Plant:	TP00103	Guppy Road		U
Source:	G00064	» Guppy Road Bore		
Plant:	TP00112	Pirimai Pump Station		U
Source:	G00066	» Pirimai Bore		
Plant:	TP00102	Riverside Park		U
Source:	G00065	» Riverside Park Bore		
Plant:	TP00104	T4 Pump Station		U
Source:	G00063	» T4 Bore, Napier		
Plant:	TP01961	T6 Pump Station		U
Source:	G01151	» T6 Bore		
Plant:	TP02308	T7 Pump Station, King Street		U
Source:	G01395	» T7 Bore, King Street		
ZONE:	NAP001TA	Taradale	24,110	u
Plant:	TP00105	Bledisloe Park		U
Source:	G00062	» Bledisloe Park Bore		
Plant:	TP00106	Burness Road		U
Source:	G00061	» Burness Road Bore		
Plant:	TP00111	Coverdale Pump Station		U
Source:	G00067	» Coverdale Bore		
Plant:	TP00103	Guppy Road		U
Source:	G00064	» Guppy Road Bore		
Plant:	TP00112	Pirimai Pump Station		U
Source:	G00066	» Pirimai Bore		
Plant:	TP00102	Riverside Park		U
Source:	G00065	» Riverside Park Bore		
Plant:	TP00104	T4 Pump Station		U
Source:	G00063	» T4 Bore, Napier		
Plant:	TP01961	T6 Pump Station		U
Source:	G01151	» T6 Bore		
Plant:	TP02308	T7 Pump Station, King Street		U
Source:	G01395	» T7 Bore, King Street		
COMMUNITY:	NAP002	Napier Golf Club	120	
		Local Authority: Hastings District Council		
		<i>Water Authority: Private</i>		
ZONE:	NAP002NA	Napier Golf Club	120	u
Plant:	TP02356	Napier Golf Club		U
Source:	G01430	» Car Park Bore		

Component	Code	Name	Population	Grade
COMMUNITY:	NUH001	Nuhaka School	140	
		Local Authority: Wairoa District Council		
		Water Authority: School BOT		
ZONE:	NUH001SC	Nuhaka School	140	u
Plant:	TP01305	Nuhaka School UV Plant		U
Source:	R00164	» Nuhaka School Roof		
COMMUNITY:	OHU002	Ohuka School	12	
		Local Authority: Wairoa District Council		
		Water Authority: School BOT		
ZONE:	OHU002SC	Ohuka School	12	u
Plant:	TP01367	Ohuka School UV Plant		U
Source:	S00585	» Mangaaruhe River		
Source:	R00189	» Ohuka School Roof		
COMMUNITY:	OMA008	Omahu	126	
		Local Authority: Hastings District Council		
ZONE:	OMA008OM	Omahu	126	u
Plant:	TP01313	Omahu		U
Source:	G00799	» Omahu Bores		
COMMUNITY:	OMA009	Omahu School	80	
		Local Authority: Hastings District Council		
		Water Authority: School BOT		
ZONE:	OMA009SC	Omahu School	80	u
Plant:	TP01331	Omahu School		U
Source:	G00814	» Omahu School Well		
COMMUNITY:	OMA007	Omakere School	60	
		Local Authority: Central Hawkes Bay D.C		
		Water Authority: School BOT		
ZONE:	OMA007SC	Omakere School	60	u
Plant:	TP01285	Omakere School		U
Source:	R00153	» Omakere School Roof		
COMMUNITY:	OMA014	Omatua Girl Guide Camp	10	
		Local Authority: Hastings District Council		
		Water Authority: Guides Hawkes Bay		
ZONE:	OMA014OM	Omatua Girl Guide Camp	10	u
Plant:	TP02334	Omatua		U
Source:	S00864	» Mangaone Stream		

9.15



Health
District
9

Hawke's Bay

Hawke's Bay
DHB

9.16



Health
District
9

Hawke's Bay

Hawke's Bay
DHB

Component	Code	Name	Population	Grade
COMMUNITY:	ONG003	Ongaonga General Store	27	
		Local Authority: Central Hawkes Bay D.C		
		Water Authority: <i>Private</i>		
ZONE:	ONG003ON	Ongaonga General Store	27	u
Plant:	TP02210	Ongaonga General Store		U
Source:	G01329	» Ongaonga General Store Bore		
COMMUNITY:	ONG004	Ongaonga Hall & Playcentre	40	
		Local Authority: Central Hawkes Bay D.C		
		Water Authority: <i>Central Hawkes Bay D.C</i>		
ZONE:	ONG004ON	Ongaonga Hall & Playcentre	40	u
Plant:	TP02354	Ongaonga Hall & Playcentre		U
Source:	G01429	» Bridge Street Bore		
COMMUNITY:	ONG002	Ongaonga School	109	
		Local Authority: Central Hawkes Bay D.C		
		Water Authority: <i>School BOT</i>		
ZONE:	ONG002SC	Ongaonga School	109	u
Plant:	TP01299	Ongaonga School		U
Source:	G00792	» Ongaonga School Bore		
COMMUNITY:	ORM003	Ormile Lodge	10	
		Local Authority: Hastings District Council		
		Water Authority: <i>Ormile Lodge Trust</i>		
ZONE:	ORM003OR	Ormile Lodge	10	u
Plant:	TP02393	Ormile Lodge		U
Source:	G01459	» Ormile Lodge Bore		
COMMUNITY:	OTA013	Otamauri Playcentre	10	
		Local Authority: Hastings District Council		
		Water Authority: <i>Playcentre Committee</i>		
ZONE:	OTA013SC	Otamauri Playcentre	10	u
Plant:	TP01368	Otamauri Playcentre UV Plant		U
Source:	R00190	» Otamauri Playcentre Roof		
COMMUNITY:	OUE001	Oueroa School	30	
		Local Authority: Central Hawkes Bay D.C		
		Water Authority: <i>School BOT</i>		
ZONE:	OUE001SC	Oueroa School	30	u
Plant:	TP01286	Oueroa School		U
Source:	R00154	» Oueroa School Roof		
COMMUNITY:	PAK008	Paki Paki	200	
		Local Authority: Hastings District Council		
ZONE:	PAK008PA	Paki Paki	200	u
Plant:	TP01314	Paki Paki		U
Source:	G00800	» Paki Paki Bore		

Health Districts in these tables are in north to south order, and community names are alphabetical within those. There is a full index of New Zealand communities at the back.

Component	Code	Name	Population	Grade
COMMUNITY:	PAK007	Pakowhai School	50	
		Local Authority: Hastings District Council		
		Water Authority: School BOT		
ZONE:	PAK007SC	Pakowhai School	50	u
Plant:	TP01287	Pakowhai School		U
Source:	G00787	» Pakowhai School Bore		
COMMUNITY:	PAT015	Patangata Tavern	100	
		Local Authority: Central Hawkes Bay D.C		
		Water Authority: Patangata Tavern		
ZONE:	PAT015PA	Patangata Tavern	100	u
Plant:	TP02744	Patangata Tavern		U
Source:	S00927	» Tukituki River		
COMMUNITY:	PAT008	Patoka Sch & Rural Kindergrtn	50	
		Local Authority: Hastings District Council		
		Water Authority: School BOT		
ZONE:	PAT008SC	Patoka Sch & Rural Kindergrtn	50	u
Plant:	TP01334	Patoka School UV Plant		U
Source:	G00815	» Patoka Station Spring		
COMMUNITY:	PIT001	Pitt Island School	9	
		Local Authority: Chatham Islands Council		
		Water Authority: School BOT		
ZONE:	PIT001SC	Pitt Island School	9	u
Plant:	TP01469	Pitt Island School		U
Source:	R00269	» Pitt Island School Roof		
Source:	G00872	» Pitt Island School Spring		
COMMUNITY:	POR003	Porangahau	160	
		Local Authority: Central Hawkes Bay D.C		
ZONE:	POR003PO	Porangahau Beach	30	u
Plant:	TP00589	Porangahau W/S		U
Source:	G00364	» Shallow Bore for Porangahau		
ZONE:	POR003PT	Porangahau Township	130	u
Plant:	TP00589	Porangahau W/S		U
Source:	G00364	» Shallow Bore for Porangahau		
COMMUNITY:	POU003	Poukawa School	70	
		Local Authority: Hastings District Council		
		Water Authority: School BOT		
ZONE:	POU003SC	Poukawa School	70	u
Plant:	TP01473	Poukawa School		U
Source:	G00875	» Poukawa School Bore		

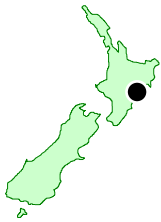
9.17



Health
District
9

Hawke's Bay

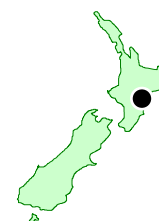
Hawke's Bay
DHB



Component	Code	Name	Population	Grade
COMMUNITY:	POU005	Pourerere Beach Caravan Park	10	
ZONE:	POU005PO	Local Authority: Central Hawkes Bay D.C Pourerere Beach Caravan Park	10	u
Plant:	TP01784	Pourerere Beach Caravan Park		U
Source:	G01025	» Pourerere Station Spring		
COMMUNITY:	PPC004	PPCS Pacific, Whakatu	680	
ZONE:	PPC004PP	Local Authority: Hastings District Council <i>Water Authority: PPCS</i> PPCS Pacific, Whakatu	680	u
Plant:	TP02375	PPCS, Whakatu		U
Source:	G01444	» PPCS Pacific Bore, Whakatu		
COMMUNITY:	PPC005	PPCS Takapau	600	
ZONE:	PPC005PP	Local Authority: Central Hawkes Bay D.C <i>Water Authority: PPCS</i> PPCS Takapau	600	u
Plant:	TP02503	PPCS Takapau		U
Source:	G01534	» Well 10 PPCS Takapau		
Source:	G01535	» Well 12, PPCS Takapau		
Source:	G01536	» Well 14, PPCS Takapau		
Source:	G01533	» Well 9, PPCS Takapau		
COMMUNITY:	PUK013	Pukehomoamo School	35	
ZONE:	PUK013SC	Local Authority: Hastings District Council <i>Water Authority: School BOT</i> Pukehomoamo School	35	u
Plant:	TP01300	Pukehomoamo School		U
Source:	G00793	» Pukehomoamo School Bore		
COMMUNITY:	PUK012	Pukehou School	90	
ZONE:	PUK012SC	Local Authority: Central Hawkes Bay D.C <i>Water Authority: School BOT</i> Pukehou School	90	u
Plant:	TP01288	Pukehou School UV Plant		U
Source:	G01388	» Pukehou Sch, Te Aute Coll Bore		
Source:	G01344	» Pukehou Sch, Te Aute Coll Sprg		
Source:	R00155	» Pukehou School Roof		
COMMUNITY:	PUK025	Pukeora Estate	35	
ZONE:	PUK025PU	Local Authority: Central Hawkes Bay D.C <i>Water Authority: Private</i> Pukeora Estate	35	u
Plant:	TP02536	Pukeora Estate		U
Source:	G01566	» Pukeora Estate Well		

Component	Code	Name	Population	Grade
COMMUNITY:	PUK003	Puketapu School	212	
		Local Authority: Hastings District Council		
		Water Authority: School BOT		
ZONE:	PUK003PU	Puketapu School	212	u
Plant:	TP00410	Puketapu School		U
Source:	G00273	» Puketapu School Bore		
COMMUNITY:	PUK014	Puketitiri School	8	
		Local Authority: Hastings District Council		
		Water Authority: School BOT		
ZONE:	PUK014SC	Puketitiri School	8	u
Plant:	TP01370	Puketitiri School		U
Source:	G00836	» Puketitiri School Spring		
COMMUNITY:	PUT004	Putere School	17	
		Local Authority: Wairoa District Council		
		Water Authority: School BOT		
ZONE:	PUT004SC	Putere School	17	u
Plant:	TP01371	Putere School		U
Source:	G00837	» Putere School Spring		
COMMUNITY:	PUT003	Putorino School	21	
		Local Authority: Hastings District Council		
		Water Authority: School BOT		
ZONE:	PUT003SC	Putorino School	21	u
Plant:	TP01306	Putorino School		U
Source:	G00796	» Putorino School Bore		
COMMUNITY:	RAU003	Raukawa School	30	
		Local Authority: Hastings District Council		
		Water Authority: School BOT		
ZONE:	RAU003SC	Raukawa School	30	u
Plant:	TP01296	Raukawa School UV Plant		U
Source:	R00161	» Raukawa School Roof		
COMMUNITY:	RAU006	Raupunga	250	
		Local Authority: Wairoa District Council		
		Water Authority: Ngati Pahauwera Inc		
ZONE:	RAU006RA	Raupunga	250	u
Plant:	TP02532	Raupunga		U
Source:	S00902	» Te Puna O Mangaturanga Spring		

9.19



Health
District
9

Hawke's Bay

Hawke's Bay
DHB

9.20



Health
District
9

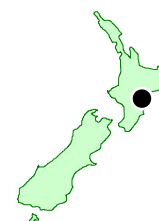
Hawke's Bay

Hawke's Bay
DHB

Component	Code	Name	Population	Grade
COMMUNITY:	RIS001	Rissington School	23	
		Local Authority: Hastings District Council		
		Water Authority: School BOT		
ZONE:	RIS001SC	Rissington School	23	u
Plant:	TP00877	Rissington School		U
Source:	R00045	» Rissington School		
Source:	G01424	» Rissington School Bore		
Source:	G01423	» Riverbank Farm Spring		
COMMUNITY:	RUA006	Ruakituri School	30	
		Local Authority: Wairoa District Council		
		Water Authority: School BOT		
ZONE:	RUA006SC	Ruakituri School	30	u
Plant:	TP01289	Ruakituri School UV Plant		U
Source:	R00156	» Ruakituri School Roof		
COMMUNITY:	SAN009	Sandford Arms Tavern, Ongaonga	20	
		Local Authority: Central Hawkes Bay D.C		
		Water Authority: Sandford Arms Tavern Ltd		
ZONE:	SAN009SA	Sandford Arms Tavern, Ongaonga	20	u
Plant:	TP02296	Sandford Arms Tavern, Ongaonga		U
Source:	G01383	» Sandford Arms Tavern Bore		
COMMUNITY:	SHE003	Sherenden School	35	
		Local Authority: Hastings District Council		
		Water Authority: School BOT		
ZONE:	SHE003SC	Sherenden School	35	u
Plant:	TP01301	Sherenden School UV Plant		U
Source:	R00162	» Sherenden School Roof		
COMMUNITY:	SHE002	Sherwood School	65	
		Local Authority: Central Hawkes Bay D.C		
		Water Authority: School BOT		
ZONE:	SHE002SC	Sherwood School	65	u
Plant:	TP01290	Sherwood School		U
Source:	R00157	» Sherwood School Roof		
COMMUNITY:	SIL001	Sileni Estates Winery	60	
		Local Authority: Hastings District Council		
		Water Authority: Sileni Estate Ltd		
ZONE:	SIL001SI	Sileni Estates Winery	60	u
Plant:	TP02370	Sileni Estates Winery		U
Source:	G01439	» Talbot Block Bore		

Component	Code	Name	Population	Grade
COMMUNITY:	SME001	Smedley Station	40	
		Local Authority: Central Hawkes Bay D.C		
		Water Authority: <i>Public Trustee</i>		
ZONE:	SME001SM	Smedley Station	40	u
Plant:	TP00934	Smedley Station UV Plant		U
Source:	S00498	» Mangaoho Stream		
COMMUNITY:	STO002	Stoney Creek Ranch	20	
		Local Authority: Hastings District Council		
		Water Authority: <i>Stoney Creek Ranch Trust</i>		
ZONE:	STO002ST	Stoney Creek Ranch	20	u
Plant:	TP01791	Stoney Creek Ranch		U
Source:	G01031	» Stoney Creek Ranch Bore		
COMMUNITY:	TAK001	Takapau	570	
		Local Authority: Central Hawkes Bay D.C		
ZONE:	TAK001TA	Takapau Township	570	u
		Test for: Manganese		
Plant:	TP00096	Takapau		U
Source:	G00056	» Meta Street Bore		
COMMUNITY:	TAR003	Tareha School	40	
		Local Authority: Hastings District Council		
		Water Authority: <i>School BOT</i>		
ZONE:	TAR003SC	Tareha School	40	u
Plant:	TP01308	Tareha School UV Plant		U
Source:	R00166	» Tareha School Roof		
COMMUNITY:	TEA004	Te Aute College	160	
		Local Authority: Central Hawkes Bay D.C		
		Water Authority: <i>Te Aute Trust Board Inc.</i>		
ZONE:	TEA004SC	Te Aute College	160	u
Plant:	TP00878	Te Aute College		U
Source:	G01387	» Te Aute College Bore		
Source:	G00538	» Te Aute College Spring		
COMMUNITY:	TEA012	Te Awa Farm Winery	45	
		Local Authority: Hastings District Council		
		Water Authority: <i>Kaiwhenua Farms (HB) Ltd</i>		
ZONE:	TEA012TE	Te Awa Farm Winery	45	u
Plant:	TP02372	Te Awa Farm Winery		U
Source:	G01441	» Te Awa Farm Winery Bore		

9.21



Health
District
9

Hawke's Bay

Hawke's Bay
DHB

9.22



Health
District
9

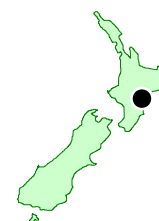
Hawke's Bay

Hawke's Bay
DHB

Component	Code	Name	Population	Grade
COMMUNITY:	TEH005	Te Hauke School	32	
		Local Authority: Hastings District Council		
		Water Authority: <i>School BOT</i>		
ZONE:	TEH005SC	Te Hauke School	32	u
Plant:	TP01297	Te Hauke School		U
Source:	G00790	» Te Hauke School Bore		
COMMUNITY:	TEK026	Te Kohanga Reo O Waiohiki	35	
		Local Authority: Hastings District Council		
		Water Authority: <i>Waiohiki Marae</i>		
ZONE:	TEK026TE	Te Kohanga Reo O Waiohiki	35	u
Plant:	TP02566	Te Kohanga Reo O Waiohiki		U
Source:	G01593	» Waiohiki Marae Bore		
COMMUNITY:	TEK016	Te Kohanga Reo O Whakatu	23	
		Local Authority: Hastings District Council		
		Water Authority: <i>Kohanga Reo Committee</i>		
ZONE:	TEK016SC	Te Kohanga Reo O Whakatu	23	u
Plant:	TP01789	Te Kohanga Reo O Whakatu		U
Source:	G01029	» Te Kohanga Reo O Whakatu Bore		
COMMUNITY:	TEK028	Te Kohanga Reo O Wharekauri	25	
		Local Authority: Chatham Islands Council		
		Water Authority: <i>Te Kohanga Reo O Wharekauri</i>		
ZONE:	TEK028TE	Te Kohanga Reo O Wharekauri	25	u
Plant:	TP02684	Te Kohanga Reo O Wharekauri		U
Source:	R00693	» Te Kohanga O Wharekauri Roof		
COMMUNITY:	TEK030	Te Kura O Waikaremoana	45	
		Local Authority: Wairoa District Council		
		Water Authority: <i>School BOT</i>		
ZONE:	TEK030SC	Te Kura O Waikaremoana	45	u
Plant:	TP01468	Te Kura O Waikaremoana		U
Source:	R00268	» Te Kura O Waikaremoana Roof		
Source:	G00871	» Te Kura O Waikaremoana Spring		
COMMUNITY:	TEM005	Te Mahia School	55	
		Local Authority: Wairoa District Council		
		Water Authority: <i>School BOT</i>		
ZONE:	TEM005SC	Te Mahia School	55	u
Plant:	TP01302	Te Mahia School		U
Source:	R00163	» Te Mahia School Roof		

Component	Code	Name	Population	Grade
COMMUNITY:	TEO001	Te One School (Chatham Is.)	80	
		Local Authority: Chatham Islands Council		
		Water Authority: <i>School BOT</i>		
ZONE:	TEO001SC	Te One School (Chatham Is.)	80	u
Plant:	TP01475	Te One School (Chatham Is.)		U
Source:	G00876	» Te One School Bore (Chatham)		
Source:	R00271	» Te One School Roof (Chathams)		
COMMUNITY:	TEP009	Te Pohue	113	
		Local Authority: Hastings District Council		
		Water Authority: <i>Private</i>		
ZONE:	TEP009TE	Te Pohue	113	u
Plant:	TP01797	Te Pohue		U
Source:	G01036	» Te Pohue Spring		
COMMUNITY:	TIK005	Tikokino Hotel & Camp Ground	30	
		Local Authority: Central Hawkes Bay D.C		
		Water Authority: <i>Hospitality</i>		
ZONE:	TIK005TI	Tikokino Hotel & Camp Ground	30	u
Plant:	TP02502	Tikokino Hotel & Camp Ground		U
Source:	G01532	» Tikokino Hotel Bore		
COMMUNITY:	TIK002	Tikokino School	70	
		Local Authority: Central Hawkes Bay D.C		
		Water Authority: <i>School BOT</i>		
ZONE:	TIK002SC	Tikokino School	70	u
Plant:	TP01303	Tikokino School		U
Source:	G00794	» Tikokino School Bore		
COMMUNITY:	TRI001	Trinity Hill Winery	12	
		Local Authority: Hastings District Council		
		Water Authority: <i>Trinity Hill Ltd</i>		
ZONE:	TRI001TR	Trinity Hill Winery	12	u
Plant:	TP02399	Trinity Hill		U
Source:	G01465	» Trinity Hill Bore		
COMMUNITY:	TUA005	Tuai Village	300	
		Local Authority: Wairoa District Council		
ZONE:	TUA005TU	Tuai	300	u
Plant:	TP00597	Tuai		U
Source:	S00363	» Tuai Spring		

9.23



Health
District
9

Hawke's Bay

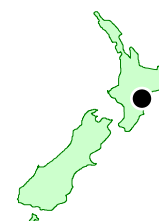
Hawke's Bay
DHB



Component	Code	Name	Population	Grade
COMMUNITY:	TUK002	Tukemokihi School	15	
		Local Authority: Wairoa District Council		
		Water Authority: School BOT		
ZONE:	TUK002SC	Tukemokihi School	15	u
Plant:	TP01374	Tukemokihi School		U
Source:	S00586	» Mangapoike River		
Source:	R00193	» Tukemokihi School Roof		
COMMUNITY:	TUT002	Tutira School	63	
		Local Authority: Hastings District Council		
		Water Authority: School BOT		
ZONE:	TUT002SC	Tutira School	63	u
Plant:	TP01291	Tutira School		U
Source:	G00788	» Tutira School Bore		
COMMUNITY:	TUT005	Tutira Wildlife Refuge & Park	4	
		Local Authority: Hastings District Council		
		Water Authority: Hawkes Bay Regional Council		
ZONE:	TUT005TU	Tutira Wildlife Refuge & Park	4	u
Plant:	TP01577	Tutira Wildlife Refuge & Park		U
Source:	G00918	» Tutira Wildlife Refuge Spring		
COMMUNITY:	TWY001	Twyford School	190	
		Local Authority: Hastings District Council		
		Water Authority: School BOT		
ZONE:	TWY001SC	Twyford School	190	u
Plant:	TP01375	Twyford School		U
Source:	G00838	» Twyford School Bore		
COMMUNITY:	VER001	Vertex Pacific	50	
		Local Authority: Hastings District Council		
		Water Authority: Vertex Pacific Ltd		
ZONE:	VER001VE	Vertex Pacific	50	u
Plant:	TP02338	Vertex Pacific		U
Source:	G01420	» Vertex Pacific, No. 1 Bore		
Source:	G01421	» Vertex Pacific, No. 2 Bore		
COMMUNITY:	WAI152	Waikoau	20	
		Local Authority: Hastings District Council		
		Water Authority: Waikoau Utility Comm.		
ZONE:	WAI152WA	Waikoau	20	u
Plant:	TP02201	Waikoau		U
Source:	G01319	» Waikoau Bore		

Component	Code	Name	Population	Grade
COMMUNITY:	WAI007	Waimarama	260	
		Local Authority: Hastings District Council		
ZONE:	WAI007WA	Waimarama	260	u
Plant:	TP00114	Okaihau Road		U
Source:	G00073	» Okaihau Road #1 Spring		
Source:	G00074	» Okaihau Road #2 Spring		
Source:	G01153	» Waingongoro Strm. Shallow Bore		
COMMUNITY:	WAI087	Waipatiki	6	
		Local Authority: Hastings District Council		
ZONE:	WAI087WA	Waipatiki Beach	6	u
Plant:	TP01312	Waipatiki Beach		U
Source:	G00798	» Waipatiki Beach Bore		
COMMUNITY:	WAI159	Waipatiki Beach Farm Park	30	
		Local Authority: Hastings District Council		
		<i>Water Authority: Hospitality</i>		
ZONE:	WAI159WA	Waipatiki Beach Farm Park	30	u
Plant:	TP02319	Waipatiki Beach Farm Park		U
Source:	G01404	» Waipatiki Beach Farm Park Well		
COMMUNITY:	WAI135	Waipatu	30	
		Local Authority: Hastings District Council		
ZONE:	WAI135WA	Waipatu	30	u
Plant:	TP01913	Waipatu		U
Source:	G01097	» Waipatu Bore		
COMMUNITY:	WAI005	Waipawa	2,355	
		Local Authority: Central Hawkes Bay D.C		
ZONE:	WAI005OT	Otane Township	546	u
Plant:	TP00098	Tikokino Road		U
Source:	G00058	» Tikokino Road Bore		
ZONE:	WAI005WA	Waipawa Township	1,809	u
Plant:	TP00099	Johnson Street		U
Source:	G00059	» Johnson Street Bore		
Plant:	TP00098	Tikokino Road		U
Source:	G00058	» Tikokino Road Bore		

9.25



Health
District
9

Hawke's Bay

Hawke's Bay
DHB

9.26

Health
District
9

Hawke's Bay

Hawke's Bay
DHBRegister of Community Drinking-Water Supplies in New Zealand
2007 Edition. Printed November 2007

Component	Code	Name	Population	Grade
COMMUNITY:	WAI004	Waipukurau	3,666	
		Local Authority: Central Hawkes Bay D.C		
ZONE:	WAI004HI	Waipukurau High Pressure Zone	3,000	u
Plant:	TP00097	Pukerora Hill		U
		Test for: Fluoride		
Source:	G00057	» Takapau Road Bore		
ZONE:	WAI004LO	Waipukurau Low Pressure Zone	666	u
Plant:	TP00097	Pukerora Hill		U
		Test for: Fluoride		
Source:	G00057	» Takapau Road Bore		
COMMUNITY:	WAI006	Wairoa	4,650	
		Local Authority: Wairoa District Council		
ZONE:	WAI006FR	Frasertown	350	u
Plant:	TP00100	Wairoa		U
Source:	S00063	» Waiau River, Wairoa		
ZONE:	WAI006WA	Wairoa	4,300	u
Plant:	TP00100	Wairoa		U
Source:	S00063	» Waiau River, Wairoa		
COMMUNITY:	WAI158	Waitangi, Chatham Is.	120	
		Local Authority: Chatham Islands Council		
ZONE:	WAI158WA	Waitangi, Chatham Is.	120	u
Plant:	TP02307	Waitangi, Chatham Is.		U
Source:	G01394	» Tikitiki Hill Bore		
COMMUNITY:	WAZ001	Wazz Macs Camp	100	
		Local Authority: Central Hawkes Bay D.C		
		<i>Water Authority: Hospitality</i>		
ZONE:	WAZ001WA	Wazz Macs Camp	100	u
Plant:	TP02351	Wazz Macs Camp		U
Source:	G01427	» Wazz Macs Camp Bore		
COMMUNITY:	WHA029	Whakatu	337	
		Local Authority: Hastings District Council		
ZONE:	WHA029WH	Whakatu	337	u
Plant:	TP01315	Ngaruroro Ave, Whakatu		U
Source:	G00801	» Ngaruroro Bore, Whakatu		
COMMUNITY:	WHA049	Whakatu Coldstores	30	
		Local Authority: Hastings District Council		
		<i>Water Authority: Whakatu Cold Stores Ltd</i>		
ZONE:	WHA049WH	Whakatu Coldstores	30	u
Plant:	TP02423	Whakatu Coldstores		U
Source:	G01484	» E Block Bore		

Health Districts in these tables are in north to south order, and community names are alphabetical within those. There is a full index of New Zealand communities at the back.



Health
District
9

Hawke's Bay

Component	Code	Name	Population	Grade
COMMUNITY:	WHA051	Whakatu Ind Park Main	50	
		Local Authority: Hastings District Council		
		Water Authority: Whakatu Coldstores Ltd		
└ ZONE:	WHA051WH	Whakatu Ind Park Main	50	u
└ Plant:	TP02426	Whakatu Ind Park Bore 1		U
└ Source:	G01487	» Bore 1 (HBRC 3803)		
└ Plant:	TP02430	Whakatu Ind Park Bore 10		U
└ Source:	G01491	» Bore 10 (HBRC 3801)		
└ Plant:	TP02435	Whakatu Ind Park Bore 12		U
└ Source:	G01496	» Bore 12 (HBRC 3799)		
└ Plant:	TP02436	Whakatu Ind Park Bore 13		U
└ Source:	G01497	» Bore 13 (HBRC 3798)		
└ Plant:	TP02437	Whakatu Ind Park Bore 14		U
└ Source:	G01499	» Bore 14 (HBRC 38397)		
└ Plant:	TP02432	Whakatu Ind Park Bore 15		U
└ Source:	G01493	» Bore 15 (HBRC 3796)		
└ Plant:	TP02427	Whakatu Ind Park Bore 2		U
└ Source:	G01488	» Bore 2 (HBRC 3804)		
└ Plant:	TP02428	Whakatu Ind Park Bore 3		U
└ Source:	G01489	» Bore 3 (HBRC 3805)		
└ Plant:	TP02433	Whakatu Ind Park Bore 33		U
└ Source:	G01494	» Bore 33 (HBRC 3811)		
└ Plant:	TP02434	Whakatu Ind Park Bore 35		U
└ Source:	G01495	» Bore 35 (HBRC 3820)		
└ Plant:	TP02429	Whakatu Ind Park Bore 4		U
└ Source:	G01490	» Bore 4 (HBRC 3806)		
└ Plant:	TP02438	Whakatu Ind Park Bore 41		U
└ Source:	G01498	» Bore 41 (HBRC 3810)		
└ Plant:	TP02431	Whakatu Ind Park Main Bore 11		U
└ Source:	G01492	» Bore 11 (HBRC 3800)		
COMMUNITY:	WHA050	Whakatu Ind Park Pet Food	25	
		Local Authority: Hastings District Council		
		Water Authority: Whakatu Coldstores Ltd		
└ ZONE:	WHA050WH	Whakatu Ind Park Pet Food	25	u
└ Plant:	TP02425	Whakatu Ind Park 4906		U
└ Source:	G01486	» Bore 4906		
└ Plant:	TP02424	Whakatu Ind Park Bore 19		U
└ Source:	G01485	» Bore 19 (HBRC 3794)		
COMMUNITY:	WHI007	Whirinaki, Hawkes Bay	750	
		Local Authority: Hastings District Council		
└ ZONE:	WHI007WH	Whirinaki, Hawkes Bay	750	u
└ Plant:	TP01914	Whirinaki, Hawkes Bay		U
└ Source:	G01098	» Whirinaki Hawkes Bay Bore		
		Test for: Lead, Nickel		

Hawke's Bay
DHB

9.28



Health
District
9

Hawke's Bay

Hawke's Bay
DHB

Component	Code	Name	Population	Grade
-----------	------	------	------------	-------

Health Districts in these tables are in north to south order, and community names are alphabetical within those. There is a full index of New Zealand communities at the back.